



NOTIFICATION TO ATTEND MEETING OF THE NORTH WEST AREA COMMITTEE

**TO BE HELD IN THE ,
ON TUESDAY, 21 MARCH 2017 AT 2.30 PM**

| | | PAGE |
|----|--|----------------|
| 1 | Minutes of the North West Area Committee Meeting held on Tuesday 21st February 2017 | 1 - 6 |
| 2 | Questions to the Area Manager | 7 - 14 |
| 3 | Cabra Area Office Report, Fergus Synnott, Administrative Officer | 15 - 18 |
| 4 | Housing Cabra/Finglas Report, Derek Healy, Housing Manager | 19 - 24 |
| 5 | Finglas Area Office Report, Aidan Maher, Assistant Area Manager | 25 - 28 |
| 6 | Nominations to the Board of the Dublin North West Area Partnership | 29 - 30 |
| 7 | Motion in the name of Councillor Paul McAuliffe The North West Area call on the Assistant CEO for Housing to ensure there are owner occupied units in the Scribblestown development and that the resident's concerns are accommodated in any future development | |
| 8 | Public Domain Report, John Twamley, Public Domain Officer | 31 - 34 |
| 9 | Sports & Wellbeing Partnership Report | 35 - 38 |
| 10 | Dublin City Council Community Group Lettings/Licences (Planning & Property Development Department, Property Management Section) | 39 - 44 |
| 11 | Traffic Service Requests, Status Report | 45 - 80 |
| 12 | Minutes of Traffic Advisory Group (TAG) Meeting | 81 - 86 |
| 13 | Ballymun Area Office Report, Mary Taylor, Assistant Area Manager | 87 - 94 |
| 14 | Presentation on "Draft Ballymun Local Area Plan: update and timelines" Fiona Cooper, Senior Executive Planner, Pamela Connolly, Executive Planner | |
| 15 | Verbal update on the Consultative Forum for the Oscar Traynor Lands, Dave | |

Dinnigan, Area Manager, Connell McGlinn, Project Liaison Officer

- 16 Proposed Disposal of lands at Gateway Crescent, Ballymun, Dublin 11 **95 - 98**
- 17 Proposed Disposal of site for a substation at Coultry Neighbourhood Centre, Ballymun, Dublin 9 **99 - 100**
- 18 Wider Area Traffic Cell Analysis of Walsh Road, Ferguson Road, Millmount Avenue Drumcondra Options **101 - 102**
- 19 Motion in the name of Councillor Noeleen Reilly

That the Manager looks at the vacant land in Sillogue behind Supervalu and puts together a design spec with a view to building Affordable and Social Housing as soon as possible.

- 20 Motion in the name of Councillor Noeleen Reilly

That this area committee writes to the Minister for Education to set up an ASD Unit in Ballymun. The nearest Units are in Finglas and Whitehall and there is a 2 year waiting list in some cases to get into those schools. Often Children are not diagnosed until they are entering schools and it is just too late

- 21 Motion in the name of Councillor Paul McAuliffe

The North West Area Call on Dublin City Council to initiate the work required to assign a licence to Ballymun Kickhams for the Balbutcher lands in their current condition and to then work with the Club to attract sports development grants and other funding to fund a high quality Gaelic playing facility at this site.

- 22 A.O.B.

- Alternating the Ballymun and Cabra/Finglas Reports on the Agenda
- April deadlines – due to Easter the deadline for submission of questions and motions for the April NWAC Meeting is Wednesday 29th March.

NORTH WEST AREA COMMITTEE MEETING

MINUTES

TUESDAY 21st February 2017

NWA/23/2017 Minutes of the North West Area Committee Meeting held on Tuesday 17th January 2017

ORDER: Noted.

NWA/24/2017 Questions to the Area Manager

ORDER: Noted.

NWA/25/2017 Cabra Area Office Report, Fergus Synnott, Administrative Officer

ORDER: Noted.

NWA/26/2017 Motion in the name of Councillor Cieran Perry

This committee calls on Waste Management to remove the Bottlebank on Carnlough Road in Cabra. It's a disappointment to have to request the removal of an environmentally friendly facility but it's clear that Waste Management cannot ensure the proper maintenance of this site. Regular illegal dumping occurs with little or no sanction. The neighbouring residents have been extremely patient over a number of years regarding the ongoing issues with the site. The lack of an effective response to the illegal dumping at this site was demonstrated recently when it was confirmed that the temporary CCTV installed was mounted in the wrong location for 3 months and resulted in no fines being issued.

ORDER: Issue to be followed up with Waste Management.

NWA/27/2017 Housing Cabra/Finglas Report, Derek Healy, Housing Manager

ORDER: Noted.

NWA/28/2017 Finglas Area Office Report, Aidan Maher, Assistant Area Manager

ORDER: Noted.

NWA/29/2017 Motion in the name of Councillor Teresa Keegan

That the Manager engage with the City Council and/or Dublin bus to improve linkages between Finglas South/Tolka Valley Park and Broombridge Train Station before the new Luas line commences operation in order to improve safety through adequate lighting and walkways and promote the use of public transport in the North-West Area.

ORDER: Clarification on this to be sought from Parks. Dublin Bus to be invited to the September North West Area Committee Meeting.

NWA/30/2017 Motion in the name of Councillors Anthony Connaghan and David Costello

That this Area Committee calls on the Chief Executive to begin the process of re-locating the services (Novas Institute and DePaul) currently being run on the Kildonan Lands (Abigail Centre). The Development Group has had a previous presentation from Planners

Brady Shipman Martin and it is clear that the current building which houses the aforementioned services is a stumbling block to the efficient development of the Kildonan Lands. By relocating the services, the lands can be opened up to more efficient use which could lead to an increase in the amount of housing units developed on the site.

ORDER: Report to Councillor.

NWA/31/2017 Motion in the name of Councillor David Costello

That this Committee requests that the Housing Department during any potential negotiation with the Church of Annunciation/Dublin Dioceses in relation to the procurement of land gives full consideration to working with the HSE, who are also interested in using a portion of the land to build a Primary Care Centre.

ORDER: Report to Councillor.

NWA/32/2017 Allocation of 2017 local service funding to the North West Area

ORDER: Agreed.

NWA/33/2017 North West Area Road Maintenance Services Works Programme 2017

ORDER: Agreed.

NWA/34/2017 North West Area Parks Improvement Works Programme 2017

ORDER: Agreed.

NWA/35/2017 North West Area Traffic Programme 2017

ORDER: Agreed.

NWA/36/2017 Public Domain Report, John Twamley, Public Domain Officer

ORDER: Agreed. Additional efforts to be made to contact owners of the Barry Shops, The Drake Inn, 8-10 Ferguson Road, Old Balnagowan House, and 35 & 35A Oldtown Road, Santry.

NWA/37/2017 Sports & Wellbeing Partnership Report

ORDER: Noted.

NWA/38/2017 Social Housing Supply & Delivery Monthly Update Report January 2017

ORDER: Noted.

NWA/39/2017 Community Grants Scheme 2017

ORDER: Agreed.

NWA/40/2017 Traffic Service Requests, Status Report

ORDER: Noted.

NWA/41/2017 Minutes of the Traffic Advisory Group (TAG) Meeting

ORDER: Noted. Neil O'Donoghue, Executive Engineer will be moving from the North City to the South City. He will be replaced by Sean Callaghan, Graduate Engineer.

Additional details on Ramps Programme for 2017 to be provided to Councillors.

NWA/42/2017 Oscar Traynor Road Land Initiative Project – Consultative Forum, Dave Dinnigan, Area Manager

ORDER: The following Councillors have been nominated to the Consultative Forum, Noeleen Reilly, Andrew Montague and Paul McAuliffe.

NWA/43/2017 Presentation on 'Managing Mobility at Dublin City University' – Samantha Fahy, Sustainability Manager

ORDER: Noted.

NWA/44/2017 Motion in the name of Councillor Andrew Keegan

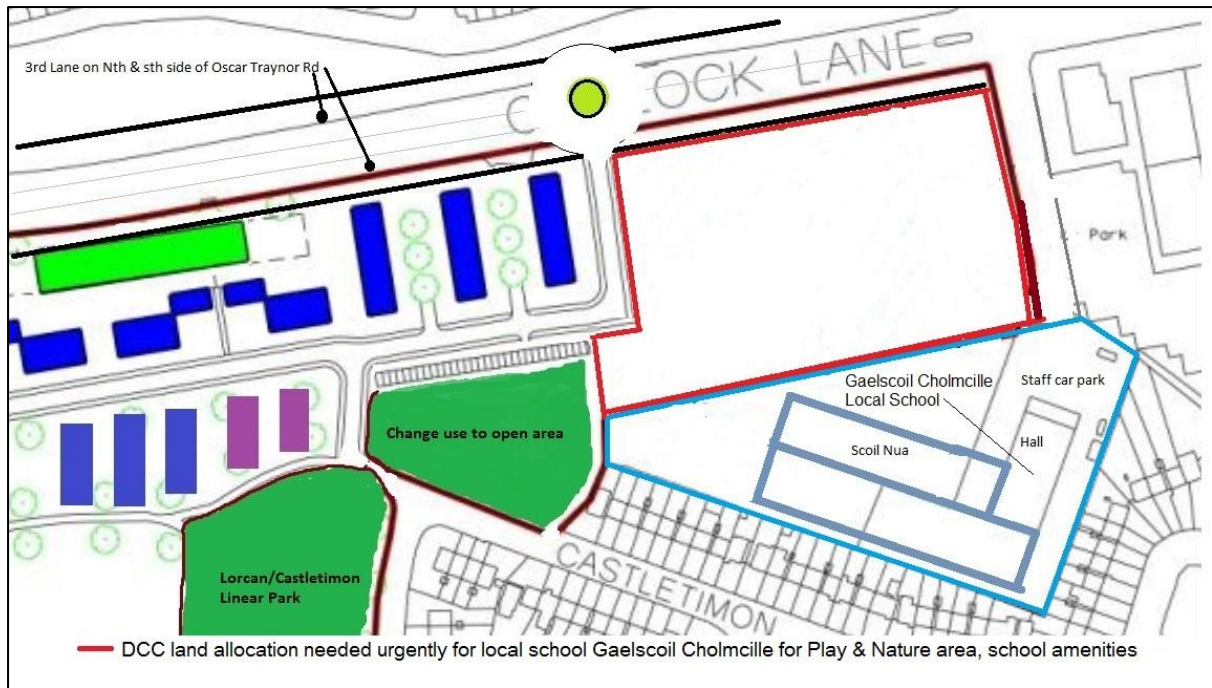
That the North West Area Committee redefine the make-up of the forum and extend the right of representation to the Community Forum allowing the areas of Santry, Beaumont and the Oaks and any community organisation have an input from their local communities impacted by the Oscar Traynor Road development. It must be noted that the forum, presently constructed was not discussed and is distinctly undemocratic.

ORDER: Report to Councillor. Discussed with item NWA/42/2017

NWA/45/2017 Motion in the name of Councillor Paul McAuliffe

That this Committee approves the allocation of Dublin City Council land (as per the indicative map outlined below in red) for the use of Gaelscoil Cholmcille's school, at Oscar Traynor Road, for their school amenities, and its future expansion and also for the use of the local communities.

ORDER: Report to Councillor. Discussed with item NWA/42/2017



NWA/46/2017 Ballymun Area Office Report, Mary Taylor, Assistant Area Manager

ORDER: Noted.

NWA/47/2017 Proposed grant of a further licence for a Community Garden at De Courcey Square, Glasnevin, Dublin 9

ORDER: Recommend to City Council.

NWA/48/2017 Joint Motion in the name of Councillors Noeleen Reilly and Paul McAuliffe

That the Area Office look at putting some of the vacant land in Ballymun on the Market to attract expressions of Interest for Job Creation.

ORDER: Update to be sought from the Economic Development Officer.

NWA/49/2017 Motion in the name of Councillor Noeleen Reilly

That the Manager looks at closing off the road at the top of Crannogue Terrace. This was originally supposed to be a cul de sac. It is used as a short cut for drivers and this has made the road very busy and dangerous. There are a large number of children living there and the houses are very close to the road adding increased danger.

ORDER: Traffic to examine the issue.

NWA/50/2017 Motion in the name of Councillor Janice Boylan, Central Area

That the Manager looks at the strip of land in front of the Rediscovery Centre with a view to removing the hoarding and landscaping it. We have a brand new state of the art building and the hoarding is taking away from that.

ORDER: Report to Councillor.

NWA/51/2017 Motion in the name of Councillor Greg Kelly, South Central Area

That the Manager looks at finishing off the footpaths in Sillogue Gardens. There is just one small square left after works were started in the last two year.

ORDER: Report to Councillor.

NWA/52/2017 Motion in the name of Councillor Larry O'Toole, North Central Area

That the Manager prioritises ramps on Carrig Road between Knowth and Druid Court and gives a timeline when the ramps will be place. We have previously approved funding for them in recent years. There is a huge problem with car racing and scramblers on that road'.

ORDER: Report to Councillor.

NWA/53/2017 A.O.B.

Alternating the Finglas, Cabra and Ballymun Reports on the Agenda to be discussed at the March Meeting.

NWA Councillors:

ORDER: Councillors Noeleen Reilly, Anthony Connaghan, Emma Murphy, Paul McAuliffe, Cathleen Carney Boud, David Costello, Cieran Perry, Andrew Keegan, Seamus McGrattan, Andrew Montague, Norma Sammon, Aine Clancy and Teresa Keegan.

Others in Attendance Samatha Fahy, DCU Sustainability Manager

Apologies: Lord Mayor, Brendan Carr

Officials: Dave Dinnigan, (Area Manager), Mary Taylor (Senior Executive Officer), Derek Healy (Area Housing Manager – Finglas/Cabra), Donal Barron (Area Housing Manager – Ballymun), Fergus Synnott, (Administrative Officer – Cabra), Bernie Roe (Administrative Officer – Ballymun) Bridget Gilbert (Senior Staff Officer), Mary Bellew (Staff Officer), John Twamley (Public Domain Officer,) Neil O'Donoghue (Traffic Engineer, NWA), Larry Dooley, (Community and Social Development Officer Finglas), Connell McGlynn (Oscar Traynor Road Project), Lorna Hickey (Assistant Staff Officer), and Sean Callaghan (Graduate Engineer).

**Councillor Noeleen Reilly
Chairperson**

The meeting concluded at 4.50pm

Questions to the Area Manager

North West Area Committee

Meeting 21st March 2017

Q.1 Councillor Noeleen Reilly

To ask the Manager (a) for an update on (details supplied) (b) to ask the council to landscape the Gap between (details supplied) so it looks more attractive (c) if flower planters can be arranged for (details supplied)

Q.2 Councillor Noeleen Reilly

To ask the Manager to arrange speed ramps on (details supplied).

Q.3 Councillor Noeleen Reilly

To ask the Manager to look at a Pedestrian Crossing on (details supplied) between (details supplied).

Q.4 Councillor Noeleen Reilly

To ask the Manager now that the Insulation programme is complete in (details supplied) if they can provide an update on Insulation in (details supplied)

Q.5 Councillor Noeleen Reilly

To ask the Manager to look at all the lights in (details supplied) and ensure they are working accurately. The park is very dark at night which is attributing to anti-social behaviour. There also appears to be lamp posts which are not connected.

Q.6 Councillor Noeleen Reilly

To ask the Manager when residents can expect the pedestrian crossing at the (details supplied).

Q.7 Councillor Noeleen Reilly

To ask the Manager to look at traffic management entering (details supplied) and to also review the condition of the road on (details supplied) which needs to be resurfaced.

Q.8 Councillor Noeleen Reilly

To ask the Manager when the hedges in (details supplied) can be trimmed. I know there was an issue with Birds nesting recently.

Q.9 Councillor Noeleen Reilly

To ask the Manager for an update on the land at (details supplied) which DCC were in the process of acquiring.

Q.10 Councillor Séamas McGrattan

To ask the Area Manager what percentage of units being built on (details supplied) will be used for social housing.

Q. 11 Councillor Seamus McGrattan

To ask the Area Manager what provision has DCC made for parking issues when the (details supplied) is built in (details supplied), as this problem has already started.

Q. 12 Councillor Seamus McGrattan

To ask the Area Manager to address the dampness in (details supplied).

Q. 13 Councillor Seamus McGrattan

To ask the Area Manager to install a disabled parking bay outside (details supplied).

Q. 14 Councillor Seamus McGrattan

To ask the Area Manager to address ongoing drainage issues in (details supplied). 5 times in the last year drains have blocked at (details supplied) on the junction which may result in drains overflowing on to the main road way.

Q. 15 Councillor Seamus McGrattan

To ask the Area Manager what action can the resident in (details supplied) take to address the overhanging tree behind her home.

Q. 16 Councillor Seamus McGrattan

To ask the Area Manager what criteria must be met to allow a bus stop being moved from outside (details supplied).

Q. 17 Councillor Seamus McGrattan

To ask the Area Manager to remove (details supplied) from the rent in (details supplied) as he has not lived here for some time.

Q. 18 Councillor Seamus McGrattan

To ask the Area Manager to clear the gullies on (details supplied).

Q. 19 Councillor Seamus McGrattan

To ask the Area Manager to empty the dog fouling bin outside (details supplied) every Monday due to usage in the park every weekend.

Q. 20 Councillor Seamus McGrattan

To ask the Area Manager to address the issue of water gathering on pathways in (details supplied)

Q. 21 Councillor Teresa Keegan

To ask the Manager to arrange for a site to be cleaned and secured.
(details supplied)

Q. 22 Councillor Teresa Keegan

To ask the Council to arrange for the large pothole at a location to be repaired
(details supplied)

Q. 23 Councillor Teresa Keegan

To ask the Manager to clarify the following (details supplied)

Q. 24 Councillor Teresa Keegan

To ask the Manager to liaise with the relevant sections in the Council and other authorities with regard to an issue (details supplied)

Q. 25 Councillor Teresa Keegan

To ask the Manager to provide details on the licensing required for following activity
(details supplied)

Q. 26 Councillor Teresa Keegan

To ask the Manager to liaise with the Gardaí to address antisocial and animal control issues at a location (details supplied)

Q. 27 Councillor Teresa Keegan

Will the manager address the design flaw an obvious public safety issue at (details supplied) and further will he outline the plans for the taking in charge of this estate.

Q. 29 Councillor Teresa Keegan

To ask the Manager to examine the adequacy of crossing safety arrangements at a location (details supplied) in light of the serious concerns expressed by parents regarding parking and other issues.

Q. 30 Councillor Teresa Keegan

To ask the Manager if the monies required as part of a condition of planning permission have been received (details supplied) the amount that has been received and the plans for its disposal.

Q. 31 Councillor Teresa Keegan

To ask the Manager to arrange for environmental improvements to be carried out to enhance the appearance of the public domain at a location (Details Supplied) which is very functional and featureless and will he also provide an update on the promised Santry Village Plan.

Q. 32 Councillor Cathleen Carney Boud

To ask the Manager to reinstate the path following works by Irish Water outside between no's (Details Supplied)

Q. 33 Councillor Cathleen Carney Boud

To ask the Manager to arrange the repainting of the lines on the road outside the (Details Supplied)

Q. 34 Councillor Cathleen Carney Boud

To ask the Manager to confirm why bins were removed from two bus stop locations outside of (Details Supplied) and the bus stop across the road from (Details Supplied). The resident there claims that rubbish is now dropped in the street in front of his house because the bins have been removed

Q. 35 Councillor Cathleen Carney Boud

To ask the Manager to confirm if the charges for heating/boiler services for the tenant at (Details Supplied) can be removed from his rent payment as the tenant has now changed over to a solid fuel stove heating system and no longer requires heating maintenance service from the council

Q. 36 Councillor Cathleen Carney Boud

To ask the Manager to reinstate the path outside (Details Supplied) where a utility company has left tarmac surface which has now sunk and created substantial dips and uneven surface. These works were completed months ago and the concrete now needs to be reinstated. Correction of address to (Details Supplied) which had still not been examined in advance of the reply)

Q. 37 Councillor Cathleen Carney Boud

To ask the Manager to confirm the regularity of grass cutting on the green and street cleaning services at (Details Supplied) of Finglas East. Can the manager also replace the kerb brickwork around the green in front of the (Details Supplied) where there is none which has led to the grass growing out on to the path. Please see photos attached.

Q. 38 Councillor Cathleen Carney Boud

To ask the Manager to arrange for the wall to be replaced at (Details Supplied). This is a private dwelling but the wall was damaged by DCC works laying the path there and was then taken down by DCC because it was dangerous. It should now be the responsibility of the council to replace the wall.

Q. 39 Councillor Cathleen Carney Boud

To ask the Manager to confirm if there is any update on the investigation in to the leaking of industrial waste which has destroyed the lake in (Details Supplied) on a number of occasions and again in the last couple of days.

Q. 40 Councillor Cathleen Carney Boud

To ask the Manager to consider putting bollards along the grass verge outside of the entrances to (Details Supplied) to prevent the cars destroying the grass verge.

Q. 41 Councillor Cathleen Carney Boud

To ask the Manager to arrange for an inspection of the sewerage line between (Details Supplied) where residents have been told that there is a lump of cement on a bend at (Details Supplied).

Q. 42 Councillor Cathleen Carney Boud

To ask the Manager to confirm as to when gates will be fitted at the end of the steps up to (Details Supplied) which was promised.

Q. 43 Councillor Andrew Montague

Will the council engineers give a timetable detailing the implementation of the Walsh Road plans. Will they also set out the criteria which will be used to assess the plans at the end of the six month pilot.

Q. 44 Councillor Andrew Montague

Will the council replace the interceptor between the public waste pipe and the private waste pipe for the houses between (Details supplied). The residents at (Details supplied) are DCC tenants. Without the interceptor waste material is flowing back into the houses, and rats are able to get from the mains back into the houses.

Q. 45 Councillor Emma Murphy

To ask the Area Manager, to have the potholes near (Details Supplied) repaired.

Q. 46 Councillor Emma Murphy

To ask the Area Manager, to have the potholes in and around the junction of (Details Supplied) repaired

Q. 47 Councillor Emma Murphy

To ask the Area Manager, to have the streetlight on (Details Supplied) repaired

Q. 48 Councillor Emma Murphy

To ask the Area Manager, to have the windows at (Details Supplied) replaced. The resident has stated that they are damp, rattling with the wind and that she is unable to open the bedroom one.

Q. 49 Councillor Emma Murphy

To ask the Area Manager, to have the doors at (Details Supplied) replaced. There's a crack in the glass of the front door which the resident is worried about as her grandchildren may be hurt by it.

Q. 50 Councillor Emma Murphy

To ask the Area Manager, to have the footpaths in (Details Supplied) repaired. The footpaths in the estate are in a bad condition in a number of areas and difficult to wheel prams on and a wheelchair user is having difficulty getting around.

Q. 51 Councillor Emma Murphy

To ask the Area Manager, to have the pothole outside the back gate of (Details Supplied) repaired, it was reported before Christmas.

Q. 52 Councillor Emma Murphy

To ask the Area Manager, to arrange for the entrance into the (Details Supplied) to have a no parking box and signage in place to stop people parking at it. Cars have been parking at the entrance and blocking those needed access.

Q. 53 Councillor Emma Murphy

To ask the Area Manager, to arrange for the trees at the side of (Details Supplied) to be trimmed as they are hanging over the residents shed. The resident is too unwell to carry out the work himself.

Q. 54 Councillor Emma Murphy

To ask the Area Manager, what facilities are in (Details Supplied) in which people with horses can engage.

Q. 55 Councillor Emma Murphy

To ask the Area Manager, if there is a time frame in which the improvement works on (Details Supplied) will be carried out.

Q. 56 Councillor Norma Sammon

To ask the Area Manager to outline the plans for (Details Supplied) after it ceases use as (Details Supplied) in 2021. Will the grounds be sold on or developed for housing?

Q. 57 Councillor Norma Sammon

To ask the Area Manager to address the tree on the pavement outside numbers (Details Supplied). It is too big and a potential hazard to pedestrians, cyclists and motor traffic.

Q. 58 Councillor Norma Sammon

To ask the Area Manager to address the ongoing litter problem at the shops located at (Details Supplied)

Q. 59 Councillor Norma Sammon

To ask the Manager to conduct a second investigation at (Details Supplied) regarding the damaged driveway. It is clear that the cracks originate from the pathway and the large tree roots. The investigation was promised by the Parks Department.

Q. 60 Councillor Cieran Perry

Is the Manager aware of any update in relation to the proposed (Details Supplied)?

Q. 61 Councillor Cieran Perry

Can the Manager confirm the number of callouts in relation to the manhole in the garden of (Details Supplied) over the last 3 years? Due to the frequency of the problem and the slow response from the council the tenant has requested the removal of the manhole as there is a health and safety risk when the sewer overflows.

Q. 62 Councillor Cieran Perry

Can the Manager request that the road and pathways at (Details Supplied) are repaired?

Q. 63 Councillor Cieran Perry

Can the Manager request that pedestrian lights be installed at the (Details Supplied)

Q. 64 Councillor Anthony Connaghan

To ask the Manager to arrange for a review and upgrade of the security in (Details Supplied). A lady resident has recently reported that she was threatened by young lads who came over from the wall/railings at (Details Supplied). Another report from a gentleman in (Details Supplied) has said that his window was smashed and the culprits responsible ran down the road and jumped the wall into (Details Supplied) to get away.

Q. 65 Councillor Anthony Connaghan

To ask the manager can he give (detail supplied) a detail account of public and private zone land banks for housing in Dublin Northwest and can he give a detail number of housing units that can be build on these sites in accordance with city and county development plan.

Q. 66 Councillor Anthony Connaghan

To ask the Manager if successful applicants on clerical officer panels are vetted to see if they have relevant experience which would benefit particular sections? i.e. people with Financial/Accounting experience diverted to Finance/Wages/Salaries or people with community experience diverted into community section?

Q. 67 Councillor Anthony Connaghan

To ask the Manager to say what is the purpose of the palisade fencing on Ratoath Road (from Ratoath Ave to Dunsink Lane) and can consideration be given to the removal of this fencing? Can the Manager say whether this is public open space and if so why is it not open to the public?

Can the Manager arrange for more appropriate low level fencing and/or hedging as seen in other areas?

Q. 68 Councillor Paul McAuliffe

Can the Manager identify the ownership of the private landing in (Details Supplied) with a view to working with Dublin Bus, NTA and the owner to erect a bus stop (Details Supplied)

Q. 69 Councillor Paul McAuliffe

Can the Manager arrange for the shrubbery on the (Details Supplied) to be cut back.

Q. 70 Councillor Paul McAuliffe

Can the Manager remove the litter on (Details Supplied) to be removed.

Q. 71 Councillor Paul McAuliffe

Can the Manager provide me with and updated report regarding the planning permission grants for the (Details Supplied), can he state if any notice of commencement of works has been received

Q.72 Councillor Paul McAuliffe

To ask the Manager to install ramps or other traffic calming measures on. (details supplied)

Q.73 Councillor Paul McAuliffe

To ask the Manager (details supplied) was interviewed for (details supplied), she was offered a place and she really believes that she should now be allocated the unit. She is homeless and in emergency accommodation. She previously rented in (details supplied) and he child is in (details supplied) Is there any way the original allocation can be honoured as we have previously discussed at the area committee.

Q.74 Councillor Paul McAuliffe

To ask the Manager to repair the pavement between (details supplied). It is broken, smashed and the grass verges are destroyed from trucks.

Q.75 Councillor Paul McAuliffe

To ask the Manager to install a new cycling lane on the (details supplied) and resurface the existing surface

Q.76 Councillor Paul McAuliffe

To ask the Manager consider installing traffic calming measures on this (details supplied) including ramps and the option of closing off on end of the road.

**The Chairman and Members of
North West Area Committee.**

Meeting: 21st March 2017

Item No: 3

Cabra Area Office Report

Ballyboggan Road flooding – Ratoath Flyover

A reply recently received from Irish Rail stated that Roughan & O'Donovan is finalising a proposal for agreement by our Roads Department to address the problem.

“Subject to agreement on the proposed solution we expect to commence a procurement process in the week beginning the 13th March. We will get the work done as soon as practicable after that, subject to Contractor availability and a road opening licence etc.”

Cabra4Youth

Cabra Area Office has provided financial assistance to the youth club, in their efforts to clean up the site of their proposed club house in the stone cottage. This was recently acquired from Waterways Ireland near the 6th lock of the Royal Canal.

Matt's Pub

The pub does not meet the criteria for inclusion on the Derelict Sites Register. However, it is being monitored and the Public Domain crews recently cleared the dumping from the site.

Christ the King Day Centre

Approximately €8,000 has been assigned from the Discretionary Fund towards landscaping and environmental improvements at the centre. Similar works on a smaller scale will also take place at the Sancta Maria centre

Faussagh Avenue Upgrade

A plan for the landscaping of the frontage to the church car park was presented to the Parish Priest for consideration by the Parish Council and the Diocesan Committee. The aim is to integrate this with landscaping to the front of Broome Lodge. The plan includes moving the railings from in front to behind the current tree line to give a more open vista to the frontage. Unfortunately Fr O'Grady has indicated that it may be months before he gets responses from these two groups which conflicts with the intended completion of Broome Lodge in July. Fr O'Grady also expressed concerns regarding potential anti-social behaviour if the railings are moved behind the trees as planned. A number of residents have already raised objections.

We have informed Clúid of our plans and, although they are supportive of a unified approach to the landscaping project to take in Broome Lodge, they may have to proceed independently as the Contractor is due to complete site works in July. In the meantime, plans to carry out tree planting along the avenue will proceed.

Protim site

This site was being considered for inclusion on the Derelicts Sites Register which would result in a levy being charged on the property. The owners of the site are in receivership and the courts have appointed a Receiver to advance the sale of the property. The beneficiary of the sale is an Employees Pension Fund. The Receiver had been advised to carry out works to render the site non derelict and had the works costed at approximately €180,000 to include demolition and site clearance. The courts does not approve of the Receiver expending this money and advised that the site should be placed on the market as soon as possible. There is no real benefit in putting the site on the register and incurring further costs against the property as this would not result in it being rendered non derelict.

However, using the Vacant Sites Register route will allow the Receiver time to sell the property without incurring additional costs on the property, at least until 2019. Neither solution will render the site non-derelict as this will not occur until it is sold for redevelopment. The Receiver will be requested to secure the site against entry.

Mount Bernard Park.

Work is due to commence on the children's natural playground in the coming weeks. This follows consultations with the Community. Please contact: Deborah Clarke, Play Officer DCC.

Munster Street trees

The Parks Department have been preparing to plant trees on this street as part of a programme of planting for the district and at the request of residents. One resident objected saying that there wasn't a mandate for this. She was invited to a meeting at the Cabra Office to discuss her concerns but did not attend the meeting. As the resident requesting the trees attended with a petition from fellow residents for trees, it is recommended that the Parks Department proceed. No planting will take place outside the objector's house and one other resident's house as requested.

Shandon landscaping

The narrow roads in Shandon have resulted in kerbs and verges being damaged continuously by vehicles and in particular by heavy trucks. The Area Office are installing heavy duty honeycombed matting at the most severely affected areas as a more practical solution to preventing the verges being repeatedly damaged. This has been agreed with residents.

COMMUNITY & SOCIAL DEVELOPMENT

International Women's Day 8th March

DCC collaborated with Dublin North West Area Partnership and organised a celebration event in the Deaf Village in Cabra. Guest Speaker Professor Kathleen Lynch from DCU spoke on gender equality in particular in relation to their role in caring for and nurturing family members. This was followed by questions and answers and light refreshments. The event was well attended by women from the Cabra and Finglas area. Advice was also given on opportunities to avail of the DNWAP's employment and training services. This also tied in with Local Enterprise Week.

An event was held in Cabra Parkside on the theme of health and wellbeing with information stands on healthy living and mindfulness.

Seachtain na Gaeilge took place from 1st to the 17th March.

A bi-lingual Mass was held in Christ the King Church at 10.30 on St Patricks Day. The Bí ag Cáint Group organised an initiative on twitter called Spota Glás to encourage people to create a Gaeltacht in their own homes by speaking Irish and putting up posts. Gaelgeóirí Fionnuisce, based at Gael Scoil Barra, organised a table quiz on Wednesday the 8th followed by traditional music and song. Workshops on flute and fiddle playing were also held.

Cabra Library promoted the Irish Language and Culture with Storytelling from Seamus Ó Maolalaí for children on Tuesday 14th and Irish Books Displays promoting bi-linguail Irish Literature. For more information on Library Events contact Cabra Library on 8304341

Aidan Maher
Assistant Area Manager



**The Chairman and Members of
North West Area Committee.**

Meeting: 21st March 2017

Item No: 4

Housing Matters: Cabra-Finglas Report 1st Jan – 1st March

Estate Management

| | FINGLAS | CABRA |
|---|-----------|-----------|
| No of Anti social complaints per 1997 act Drug Related | 11 | 3 |
| No of Anti social complaints per 1997 act <u>Not</u> Drug Related | 8 | 4 |
| No of other Complaints | 26 | 18 |
| Total Complaints | 45 | 25 |

| | | |
|---|-----------|-----------|
| No of Anti Social Interviews per 1997 act | 6 | 5 |
| No of Other Interviews | 30 | 26 |
| Total Interviews | 36 | 31 |

| | | |
|---|---|---|
| No of Requests for mediation | 4 | 2 |
| No of Complaints referred to central unit for Action | 0 | 0 |
| No of Section 20 Evictions | 0 | 0 |
| No of excluding Orders applied for by Tenant | 0 | 0 |
| No of Excluding orders applied for by DCC | 0 | 0 |
| No of surrender of Tenancies due to Anti Social Behaviour | 0 | 0 |
| No of Notice to Quits sent to Central Unit | 0 | 0 |
| No of Court Orders Granted | 0 | 0 |
| No of Appeals / Judicial Reviews Challenges | 0 | 0 |
| No of Warrants executed (Evictions) | 0 | 0 |

Housing Allocations

| Category | Housing | | Transfers | |
|---------------------|----------|----------|-----------|----------|
| | FINGLAS | CABRA | FINGLAS | CABRA |
| Bands 2 & 3 | 1 | 0 | 1 | 0 |
| Medical | 0 | 0 | 0 | 0 |
| Welfare | 1 | 0 | 0 | 0 |
| Homeless | 0 | 0 | 0 | 0 |
| Travellers | 0 | 0 | 0 | 0 |
| De-tenanting | 0 | 0 | 0 | 0 |
| Estate Management | 0 | 0 | 0 | 0 |
| Maintenance Grounds | 0 | 0 | 0 | 0 |
| Surrendering Larger | 0 | 0 | 0 | 0 |
| Unable to afford | 0 | 0 | 0 | 0 |
| Total | 2 | 0 | 1 | 0 |

Senior Citizens Allocations

| Category | Housing | | Transfers | |
|-------------------|---------|-------|-----------|-------|
| | FINGLAS | CABRA | FINGLAS | CABRA |
| Bands 2 & 3 | 2 | 0 | 0 | 2 |
| Medical | 2 | 0 | 0 | 0 |
| Welfare | 0 | 0 | 0 | 1 |
| Homeless | 0 | 0 | 0 | 0 |
| Travellers | 0 | 0 | 0 | 0 |
| Estate Management | 0 | 0 | 0 | 1 |
| De-tenanting | 0 | 0 | 3 | 0 |

| | | | | |
|------------------------|----------|----------|----------|----------|
| Maintenance Grounds | 0 | 0 | 0 | 0 |
| Surrendering Larger | 0 | 0 | 0 | 0 |
| Unable to afford | 0 | 0 | 0 | 0 |
| Financial Contribution | 0 | 0 | 0 | 0 |
| Total | 4 | 0 | 3 | 4 |

Voids Report

There are currently 13 vacant housing units in the Finglas Area

| Address | Type of unit | Date of vacancy | Remarks |
|------------------------|--------------|-----------------|--|
| 31 Abbotstown Drive | House | 21/11/16 | On offer |
| 15 Barnamore Grove | House | 24/06/2016 | On offer |
| 10 Barry Close | House | 01/09/2016 | On offer |
| 84 CardiffsBridge Road | House | 03/01/2017 | On offer |
| 5 Fairlawn Park | House | 02/12/2016 | Works in progress / Tenant Sourced |
| 10 Fairlawn Park | House | 09/12/2016 | Works in progress / Tenant Sourced |
| 61 Fairlawn Park | House | 11/01/2017 | Works in progress/Choice based letting |
| 49 Glenties Park | House | 30/01/2017 | Works in progress |
| 56 Heath Square | Duplex | 25/11/2016 | On offer |
| 45 Mellows Avenue | House | 02/12/2016 | On offer |
| 61 Ratoath Avenue | House | 27/06/2016 | * |
| 63 Ratoath Avenue | House | 26/07/2016 | * |
| 3 Wellmount Court | House | 13/10/2016 | On offer |

*61-63 Ratoath Road

City Architects held a briefing on the proposals for this site on 15th March at 3pm in the Finglas Civic Centre. **Copies of the presentation are included in Councillors packs. Comments on the options are to be forwarded to Derek Healy (Derek.healy@dublincity.ie) no later than Friday 31st March. City Architects will make a presentation on the options at the April Meeting of the North West Area Committee.**

There are currently 11 vacant housing units in the Cabra Area

| Address | Type of unit | Date of vacancy | Remarks |
|------------------------|---------------------|------------------------|----------------------------------|
| 214 Abbey Drive | House | 23/11/2016 | Works in progress |
| 273 Bannow Road | House | 30/01/2017 | Works in progress |
| 125 Carnlough Road | House | 01/11/2016 | Works in progress/Tenant sourced |
| 153 Dingle Road | House | 28/09/2016 | On offer |
| 6 Fassaugh Avenue | House | 20/02/2017 | Works in progress |
| 37 Fassaugh Road | House | 01/12/2016 | Works in progress |
| 52 Inver Road | House | 01/12/2016 | Works in progress |
| 127 Ratoath Estate | House | 13/1/2017 | Works in progress |
| 66 Saint Attracta Road | House | 28/09/2016 | Works in progress |
| 91 St Eithne Road | House | 23/1/2017 | Works in progress |
| 127 St. Jarlath Road | House | 06/02/2017 | Works in progress |

There are currently 8 vacant senior citizens units in the Finglas area

| Address | Type of Unit | Date of vacancy | Remarks |
|---------------------|---------------------|------------------------|-------------------|
| 3 Clareville Court | 1 bed | 20/10/2016 | On offer |
| 33 Clareville Court | Bedsit | 12/09/2016 | Works in progress |
| 41 Clareville Court | Bedsit | 28/06/2016 | On Offer |
| 3 Kildonan Court | 1 bed | 05/02/2017 | Works in progress |
| 3 Mellowes Court | Bedsit | 02/09/2016 | On Offer |
| 5 Mellowes Court | Bedsit | 13/2/17 | On offer |
| 57 Mellowes Court | Bedsit | 11/01/2017 | Works in progress |
| 31 Merville Court | 1 bed | 07/02/2017 | Works in progress |

There are currently 7 vacant senior citizens units in the Cabra area

| Address | Type of Unit | Date of vacancy | Remarks |
|----------------------|--------------|-----------------|-------------------|
| 4 Convent View Cres | Bedsit | 29/09/2016 | On offer |
| 6 Convent View Cres | Bedsit | 17/11/2016 | Works in progress |
| 36 Convent View Cres | Bedsit | 02/10/2016 | On Offer |
| 38 Dunard Court | 1 Bed | 11/01/2017 | On Offer |
| 18 McKee Court | 1 bed | 03/03/2017 | Works in progress |
| 24 McKee Court | 1 Bed | 11/1/2017 | On Offer |
| 22 Rowan Hamilton Ct | 1 Bed | 15/02/2017 | On offer |

Choice Based Letting

61 Fairlawn Road has been advertised for letting under the Choice Based Letting Scheme. The closing date is 24th March.

St Finbarr's Court

City Architects held a briefing on the proposals for this site on 15th March at 3pm in the Finglas Civic Centre. **Copies of the presentation are included in Councillors packs. Comments on the options are to be forwarded to Derek Healy (Derek.healy@dublincity.ie) no later than Friday 31st March. City Architects will make a presentation on the options at the April Meeting of the North West Area Committee.**

Rents Update

The Finglas Area Office continues to provide a rent assessment service for tenants living in the Finglas and Cabra areas.

| Finglas Rent Assessment Update 1 st January – 1 st March | |
|--|-----|
| Assessments | 116 |
| Permission To Resides | 13 |
| Refunds | 2 |

The Housing Assistance Payment (HAP)

The HAP system for Housing applicants was introduced to Dublin City Council on 1st March 2017. This is a new form of housing provided by the Council. Under HAP, the Council will make the full rent payment, subject to rent limits, on behalf of the HAP recipient directly to the Landlord and the recipient will then pay a rent contribution to the Council in the form of differential rent.

To qualify for HAP a household must qualify to go on Dublin City Council's housing waiting list. Eligible applicants are responsible for finding their own accommodation in the private rental market and the landlord must agree to rent their property to the HAP recipient.

Interested persons may contact the HAP team in the following way to receive HAP application forms:

- Tel: 222 6400
- Email: hap@dublincity.ie
- HAP Section: Housing & Community Services Department, Block 2, Floor 2, Civic Offices, Fishamble Street, Dublin 8.

Prospect Hill

It has been agreed that applicants who were previously nominated and interviewed by Clúid in respect of Block 2 Prospect Hill will be honoured for a unit subject to confirmation that their housing circumstances have not changed. They will also have their application examined on Estate Management grounds before an allocation is finally made.

Broome Lodge

Nominations are now being considered for the Senior Citizen complex under construction at Broome Lodge and these units will be allocated in June.

St Helena's Drive Update

Work is continuing on the construction of 39 Rapid Delivery Houses at St. Helena's Drive.

The block and brick work is complete to the first three blocks and is in progress on one block. The erection of the steel frames for the last two blocks is in progress. The photo below shows the brick work completed to the front of one block of houses.

The contractor is on schedule and works are expected to be completed in the second quarter of 2017.



Aidan Maher
Assistant Area Manager

**The Chairman and Members of
North West Area Committee.**

Meeting: 21st March 2017

Item No: 5

Finglas Area Office Report

Update on Kildonan Lands Project

A meeting chaired by Rita Burtenshaw, the Independent Facilitator, was held on the 15th March in the Finglas Office. Attendees included representatives from WFTRA, Councillors Connaghan and Costello who are members of the Development Group, and staff from the Area Office. The next Meeting of this group is scheduled for the 4th May: BSM will present their draft report to this meeting. Their report will then be amended before they make a presentation to the May meeting of the NWAC.

Subsequent consultation will include some or all of the following steps:

- Put the plan on public display in the area office / local library / some community facilities;
- Put the plan on consultation for a minimum period of one month;
- Give notice of the consultation in a local paper / on the DCC website;
- Ensure the draft masterplan is available to view online;
- All comments will be collated / responded to in an Area Manager's report;
- Make any changes to the draft masterplan as deemed appropriate;
- Send Area Managers report to the NWAC Members seeking their approval for the Masterplan.

COMMUNITY & SOCIAL DEVELOPMENT

Finglas Arts Forum

Dublin City Council invited local arts groups to a follow-up meeting on Monday 6th March. The purpose of this meeting was to further discuss the Area Office proposal that arts organisations in the Finglas Area set-up a local arts forum. The purpose of the forum will be for networking and sharing of ideas. The forum will hopefully result in less separation between local arts groups. The group could be a collective voice for the performing arts, to represent the many disparate views of the members including theatre, dance, choirs, writers groups, venues, festivals and individual artists. It is envisaged that the Forum will be driven by its members. A working group has been formed who will work with Dublin City Council's Community Development Section, Finglas on developing an arts exhibition for this year's Bealtaine festival.

Celebrations to mark International Women's Day and Seachtain Na Gaeilge



The Finglas Community Development Team hosted a Céilí to mark Seachtain Na Gaeilge and International Women's Day on Wednesday March 8th in the Finglas Youth Resource Centre.



Over seventy ladies attended the event. Anne, our Céilí dance instructor, taught the group some Irish dance and three local musicians - Mick, Toddy and Aidan - played traditional Irish music. The event came to a close with a sing-a-long.

Dublin City Council received very positive feedback from all in attendance and overall this was a very successful and enjoyable event.



Environmental Projects

The Community Development team, in association with Global Action Plan, will be hosting two gardening workshops for all resident and environmental groups in the Finglas area. A greening neighbourhood workshop (rejuvenation of communal open space) will take place on Wednesday 24th April. There will also be a workshop as part of the Older Person Expo on Wednesday 24th May. All local environmental groups and residents groups in the Finglas Area will be invited to attend.

Community Gathering

A series of meetings with community and voluntary groups in Finglas will take place over the coming months. The purpose of the meetings is to invite groups to celebrate and share information about their organisations and to network informally with each other. All groups from the area will be invited.

The meetings will take place in Finglas South, Finglas West and Finglas East, with the first meeting taking place in Finglas East on the following date:

Venue: Fr Maloney Hall, Ballygall, Finglas East, Dublin 11

Date: Thursday 28th March 2017

Time: 7.00p.m.-9.00p.m.

Finglas Mens Sheds

The Finglas Community Development Team continues to meet and support the Finglas Men's Sheds programme which is based in the Abigail Centre on Kildonan Road. New members are welcome.

Positive Ageing Committee

The Finglas Positive Ageing Committee will meet in the next few weeks to discuss a programme of events. We are currently in the process of recruiting new members to join the committee.

The Committee are working on a series of events to be held in September.

Aidan Maher

Assistant Area Manager

**The Chairman and Members of
North West Area Committee.**

Meeting: 21st March 2017

Item No: 6

Re: Nominations to the Board of the Dublin North West Area Partnership.

The Dublin North West Area Partnership (DNWAP) recently updated its Memorandum and Articles of Association to comply with changes in the Companies Act. DNWAP's AGM will be held on the 25th April and a new Board will be formed. From that date the Board will have a limit of three Councillors. I attach a letter from DNWAP which sets out these changes in more detail. They are now seeking the nomination of three (3) Councillor nominees in advance of the AGM.

Mr Aidan Maher
Assistant Area Manager
Dublin City Council

Dear Aidan,

DNWAP recently updated its Memorandum and Articles of Association to comply with changes in the Companies Act. One of the consequences of this is a change to the composition to various representative bodies that make up the Board.

With affect from the AGM of the company which will take place on 25th April 2017 we are limited to 3 Councillors on the Board.

The current 3 Councillor Nominees on the Board are:


- Cllr Aine Clancy
- Cllr Teresa Keegan
- Cllr Cathleen Carney Boud

Councillors Andrew Montague and Noeleen Reilly have acted in an ex-officio capacity since the Partnership took over the Ballymun / Whitehall, Santry area in 2015.

Could we now ask the Dublin City Council to confirm 3 Councillor Nominees in advance of the AGM on the 25th April? There is also 1 place for a Dublin City Council official on the Board.

Could I also request that DCC confirm in advance of the AGM who that person will be.

Yours Sincerely



Dianne Temple
Company Secretary

Aidan Maher
Assistant Area Manager

**The Chairman and Members of
North West Area Committee.**

Meeting: 21st March 2017

Item No: 8

PUBLIC DOMAIN REPORT

North West Area Complaints received via CRM

The CRM is the system used by DCC Customer Services Centre and all departments to log and track complaints. Please see details below of the number of complaints received / investigated and closed by the North West Area Office from 1st February to 28th February.

| Type of Complaint | Count of Incidents |
|-------------------------------|--------------------|
| Community Cleanups | 5 |
| Dog Fouling Sign | 1 |
| Illegal Dumping | 85 |
| Overflowing Skips | 1 |
| Public Lighting Repairs | 2 |
| Public Litter Bin Maintenance | 1 |
| Report Dog Fouling DCC | 3 |
| Report Graffiti | 5 |
| Report Litter Offence | 6 |
| Tree Maintenance | 5 |
| | 114 |

It is important to note that a significant number of additional complaints were also investigated as all area staff pick up complaints when carrying out daily duties but due to lack of resources all complaints are not logged.

Cardiffsbridge Road and Ratoath Estate Safety Barriers

Safety barriers have been installed on Cardiffsbridge Road, on the pedestrian walkways leading to the cul de sac on Cardiffsbridge Avenue. These barriers are in response to high levels of anti social behaviour at this location, in particular the ongoing problem of the reckless riding of scrambler bikes through these walkways. A number of reports had been received by DCC recently of children playing in the area being frightened and endangered by this activity. The barriers have also been extended right across the green area to prevent passage from the green to Cardiffsbridge Road. It is anticipated that these barriers will greatly improve safety at this location, both for residents residing nearby and for pedestrians, cyclists and motorists travelling along Cardiffsbridge Road.

Barriers have also been fitted in the laneway between Ratoath Estate and Ventry Park, which again is subject to scrambler motor cycles using this walkway as a shortcut. The installed barrier will alleviate this problem.



Barriers installed at Cardiffsbridge Road/Avenue and in the laneway between Ratoath Estate and Ventry Park

Team Dublin Clean Up 2017

Following the success of last year's inaugural Team Dublin Clean Up to mark the 100th anniversary of the 1916 Rising a decision has been made to repeat the clean up event this year. The 2017 clean up is scheduled for Good Friday, 14th April, between 11am and 1pm. It is hoped that as many Environmental and Residents groups as possible will participate on the day to take part in cleaning up their areas in preparation for spring. This year we are encouraging groups to conduct cleanups in our urban villages. Clean up equipment will be provided to groups taking part on the day and litter collected will be picked up after the events. To further encourage participation this year, the City Neighbourhoods Competition will have a special category for groups taking part with a first prize of €1,000. The Public Domain Team will be circulating information to our groups throughout the North West Area and encouraging as many to take part as possible.



Multi Occupancy Residential Units in the Cabra Area

In response to issues around the tidiness of the front gardens and yards of multi occupancy units in the Cabra area the Public Domain Team have initiated an enforcement campaign on the New Cabra Road and in Cabra Park. Landlords and Tenants have been notified that Dublin City Council intends to enforce the Litter Pollution Act 1997 and the Bye Laws for the Storage, Presentation and Collection of Household and Commercial Waste. Under the Litter Pollution Act owners and landlords are required to keep the front yard of their property clean and to prevent it from becoming unsightly. Dublin City Council will be calling at intervals over the next number of weeks and documenting and photographing instances where this is not been adhered to. Of particular concern are overflowing bins leading to litter visible from a public place detracting visually from the appearance of the street. The Public Domain Team will liaise with The DCC Law Dept to conduct title searches to identify the worst offending owners and landlords.

Enhancements

The Public Domain Team is considering suitable locations for the installation of planters around the NWA. After consultation with the retailers on site, four planters were placed recently at the shops on Fitzmaurice Road. A further two were placed outside the Fire Station on Mellows Road. Other locations where plantations were placed include at the Christ the King Church and Centre in Cabra. Planters are also due to be installed shortly on the Swords Road and in Knowth Court, and existing planters outside the DCC Office on Mellows Road and at the shops on Cardiffsbridge Road will be replanted shortly.



A planter recently placed at the shops on Fitzmaurice Road

Anti-Graffiti Initiative Launched

The Lord Mayor Brendan Carr launched the “*Think Don’t Tag*” Campaign on Thursday 2nd March in the Mansion House. Dublin City Council, in partnership with the Gardai, is running the campaign over a six week period, with an animated feature being run in cinemas and a poster campaign in the city. The campaign is aimed at young people up to their early teens in an effort to educate them on graffiti being an anti-social activity which detracts from their neighborhood.

“Graffiti is a Crime Think Don’t Tag “video on YouTube.

<https://www.youtube.com/watch?v=nMMv3r-eZBw>

Graffiti is an ever present problem in the NWA with significant amounts being referred every month by the Public Domain Team for removal by DCC Contractors and Staff.

JOHN TWAMLEY
PUBLIC DOMAIN OFFICER

**The Chairman and Members of
North West Area Committee.**

Meeting: 21st March 2017

Item No: 9

Sport and Wellbeing Partnership Report

- The 2017 **Lord Mayor's 5 Alive Challenge** continues with the Metro St. Brigid's KBI St. Patrick's 5K in Dublin's beautiful Georgian Quarter on St. Patrick's Festival weekend. The series will then climax with the Dublin City Council BHAA Race on April 8th in St. Anne's Park. The five race series has proven as popular as ever with the maximum 450 entrants signing up within an hour of registration opening.
- **Access Programmes (Boys & Girls)**
Badminton; Monday 4-5pm, Cabra Parkside Community Sports Complex - 10yrs+ Soccer; Tuesday 3-4pm, Cabra Parkside Community Sports Complex - 8yrs+ Soccer; Wednesday 2-3pm, Cabra Parkside Community Sports Complex - 13yrs+
All sessions delivered by DCSWP Sports Officer Maz Reilly

Rugby; Thursday 3.30-4.30pm, Cabra Parkside Community Sports Complex -10yrs+
Delivered by DCSWP/Leinster Development Officer Stephen Maher
- **After School Groups**
Two 'Fun & Games' sessions will occur with children (10-12 years) from the St. Helena Resource Centre Afterschool Project on March 21st and March 23rd at St. Malachy's National School. The games will be inclusive; fun orientated and seek to develop the children's movement, balance and co-ordination skills.

A 6-week small sided mini sports programme is continuing with 6th class pupils from the Finglas Youth Resource Afterschool Project. Activities include mini volleyball, hockey, Olympic handball, athletics and basketball.
- **Adult Activities**
A 4-week lead in programme for the Go 4 Life Games will commence with older adult groups at the Finglas Youth Resource Centre on April 12th.

A couch to 5K programme for inactive adults is also commencing at Mellowes Park on April 12th.
- **Primary School Girls 'Introduction to Basketball' Programme:** This six week programme is ongoing with 5th and 6th class pupils from St. Joseph's G.N.S. and St. Brigid's G.N.S.

The sessions will cover the rules and regulations of the game alongside the basic fundamentals incl. dribbling, passing & shooting.

- **Balance Matters/Falls Prevention:** Weekly functional movement classes in Poppintree Community Sports Centre with referrals from local HSE physiotherapist. These classes will run throughout the year each Wednesday from 12-1pm and 1-2pm at a cost of €3 per class.
- A 6-week **Badminton Programme** has commenced with EVE Airdnua in Finglas targeting people experiencing mental health difficulties. This takes place on Thursdays from 11am – 12pm in Finglas Youth Resource Centre.
- An Easter Multi-Sports Camp will take place during the school holidays in Poppintree Community Sports Centre for local young people classed as youth at risk.
- **Sports & Fitness Ballymun** are offering specific classes for people with back pain every Monday at 12pm (in partnership with the HSE)
- Both **Sports & Fitness Ballymun** and **Sports & Fitness Finglas** have introduced a scheme whereby homeless people currently residing in nearby hotels can access the facilities at a reduced rate to assist with their physical and mental wellbeing (in association with DePaul)

FAI/DCSWP Football Development Officers – Update

- The Ballymun/Finglas Project Futsal (Football Foundation Programme) is ongoing. 16 students are studying to complete a FETAC Level 4 Full Award in Sports & Recreation. They are also on track to complete the FAI National D Coaching Licence. Many of the students are simultaneously studying for the ITEC Level 4 Fitness Instructors Award. This will run until mid-May and great credit is due to the students for their commitment & application to their studies.
- **Club Development:** The local FAI/DCSWP Football Development Officer will facilitate a Child Welfare Workshop for local clubs/coaches in Leisurepoint, Finglas, on Monday, 27th March.
- Two FAI **Soccer Sisters Camps** for girls aged 7 – 12 years old will run over the Easter holidays. The first camp will take place on April 10th and April 11th in Home Farm FC with the second camp taking place on April 12th and 13th in Trinity College Sports Grounds, Santry Lane.

Older Adult Programmes

- **Go for Life** – This programme takes place every Monday from 1pm - 2.30pm in Cabra Parkside Community & Sports Complex. The aim is to promote physical activity and encourage social support among the participants. The programme involves three throwing games where participants throw, lob and bowl items towards a target. The sessions are guided by the participants in terms of competitiveness. Challenge matches against other groups across the city are planned.
- **Walking Football** – This programme is delivered every Tuesday from 11-1pm in Cabra Parkside Community & Sports Complex and every Thursday from 12-1pm in Poppintree Community Sports Centre. The session is delivered in partnership with the FAI. Open to men aged 55 years and older, it involves the same rules as ordinary

soccer except players are not allowed to run. The aim of the programme is to provide an opportunity for men to take part in physical activity in a fun, friendly and social setting.

- **Boccia with Whitehall Stroke Recovery Group:** This programme continues every second Thursday in Whitehall Scout Den (11.30am – 12.30pm). The programme is run in conjunction with the Irish Heart Foundation.
- **Tai Chi**
A new Tai Chi activity which is opened to all but attracting mainly older adults takes place every Tuesday lunchtime in Poppintree Community Sports Centre.
- **Ballymun Active Retirement Walking Group**
This group meet every Tuesday at 10.15am in Ballymun Axis Centre and generally go on a 5k walk in one of the local parks. New members of all abilities welcome.

Boxing

- The Boxing Development Officer (BDO) is about to finish the Silver Startbox Programme in Primary Schools (St. Joseph's Senior National School Poppintree, OLV Ballymun and St. Canice's Boys National School) and with Transition Year students in Secondary Schools (St. Aidan's CBS Whitehall, Coláiste Eoin Finglas and St. Kevin's College Glasnevin). In the Silver Sessions, the participants progressed to body sparring.
- March also commences the Gold Sessions, where students who have shown potential in their former Bronze and Silver Sessions, are taken to the High Performance Gym, where they will partake in full-contact sparring. In these sessions, the BDO's prepare them for the Showcase Finals, where they will get to display the skills they've learnt at the home of boxing in Ireland, The National Stadium.
- The BDO is working with a group of students from Scoil Chiaráin, Donnycarney. The sessions consist of a modified version of boxing that focuses on fun, games, footwork and accuracy. Some of the students are physically and mentally impaired while others have varying degrees of autism, ADHD etc.

Cricket

- The Cricket Development Officer (CDO) is liaising with DCSWP Sports Officers in the area to organise the running of cricket programs for the coming months.
- Provincial cricket sessions will resume on Friday nights from 5.00pm-9.30pm in North County Cricket Club where we have a number of players from the North West Area involved in these sessions. Players are between 10-18 years of age.
- The CDO is currently working with the following schools in the area to prepare them for the Leprechaun Cup (Primary School's cricket competition) and the Secondary School's competition:
 - St. John Bosco NS (Cabra) – Fridays 11am -12.30pm
 - St. Declan's College (Cabra) – Fridays 1pm - 2pm
 - Scoil Mobhi (Glasnevin) – Tuesdays 11am – 12.30pm

Contact details

Antonia Martin, Manager, Sports Officers: antonia.martin@dublincity.ie

Maz Reilly, Sports Officer: marielouise.reilly@dublincity.ie

Niall Mc Donald, Sports Officer: niall.mcdonald@dublincity.ie

John McDonald, Sports Officer: john.mcdonald@dublincity.ie

Eileen Gleeson, Sports Officer: eileenb.gleeson@dublincity.ie

Jamie Wilson, FAI Soccer: jamie.wilson@fai.ie

Paul Whelan, FAI Soccer: paul.whelan@fai.ie

Oisín Fagan, Boxing: oisinfagan@gmail.com

Fintan McAllister, Cricket: fintan.mcallister@cricketleinster.ie

Stephen Maher, Rugby: stephen.maher@leinsterrugby.ie

Alan Morrin

Staff Officer

**The Chairman and Members of
North West Area Committee.**

Meeting: 21st March 2017

Item No: 10

**DUBLIN CITY COUNCIL
COMMUNITY GROUP LETTINGS \ LICENCES**
(Planning & Property Development Department, Property Management Section)

BACKGROUND

At the meeting of the Finance Strategic Policy Committee held on 19th November 2016 a report on Community Lettings managed by Dublin City Council's Property Management Section was presented to the meeting by Mr. Paul Clegg, Executive Manager. In the discussions that followed on this item, it was agreed that a report should be presented to each Area Committee setting out in details the facilities that are leased/licensed to community groups and organisations etc. within each area, recognising the contribution Dublin City Council makes to community infrastructure locally.

In this regard I enclose for your information a brief overview of the facilities that are let by Dublin City Council to community groups and organisations together with a more detailed list of the groups and properties which are more particularly located within your Area.

REPORT

One of the functions of the City Council is to provide community facilities to the various community organisations such as Sports Clubs, Youth Clubs, Residents Associations, Community Garden Groups etc. within its functional area so that they can carry out their various activities. However over the years this has expanded further to include NGOs, Childcare Facilities, Youth and Employment Centres and Educational Training Projects to name but a few.

While there is no exact definition of what constitutes a Community Group Letting\Licence, the Council's Property Management Section who manage the majority of these Agreements have always worked on the general understanding that if the rent was abated it was considered a Community Group Letting\Licence.

Currently on Oracle Property Manager which is the Council's computer system which records all such Agreements there are 294 records which could be considered Community Group Lettings\Licences. The income generated from these accounts amount to €291K but the open market value of these Agreements is estimated to amount to just under €10M. A breakdown by Area is shown below.

| Area | Number | Income Generated | Estimated Market Value |
|---------------|---------------|-------------------------|-------------------------------|
| Central | 78 | €85,426 | €1,487,944 |
| North Central | 45 | €45,394 | €4,189,243 |
| North West | 63 | €105,210 | €1,456,992 |
| South Central | 74 | €35,957 | €1,656,221 |
| South East | 24 | €17,494 | €588,808 |
| County | 10 | €1,383 | €607,195 |
| TOTALS | 294 | €290,864 | €9,986,403 |

Mr. Paul Clegg
Executive Manager
Planning & Property
Development Department

| Electoral Area | Number | Property Name | Customer Name |
|-----------------------|---------------|---|---|
| North West Area | A61-18167 | Balbutcher Lane (Sports Centre-Aisling Project) | AISLING PROJECT |
| North West Area | A64-9033 | Balcurris Boys Hostel | PETER MCVERRY TRUST LIMITED |
| North West Area | A19-3653 | Ballygall Road East (1st Dublin Scout Troop) | SCOUTING IRELAND C.S.I. |
| North West Area | A63-12947 | Ballymun Civic Centre (Innovate) | INNOVATE DUBLIN COMMUNITIES LTD. |
| North West Area | A23-4543 | Ballymun Road (CBS GAA Club) | CUMANN BAIRE SETATNA HURLING AND CAMOGIE CLUB |
| North West Area | A14-1034 | Ballymun Road (No. 171 Victory CU) | VICTORY CREDIT UNION LIMITED |
| North West Area | A23-7162 | Ballymun Road (Scout Den) | SCOUTING IRELAND C.S.I. |
| North West Area | A19-1588 | Bannow Road (FAS Buildings) | DEPARTMENT OF EDUCATION & SKILLS |
| North West Area | A19-3788 | Beneavin Drive (De La Salle) | DE LA SALLE ORDER |
| North West Area | A25-7406 | Botanic Avenue (Rosmini Gaels Clubhouse) | TRUSTEES ROSMINI GAELS GAA CLUB |
| North West Area | A23-8286 | Cardiffsbrdige Road (No. 5 Rear Of) | FINGLAS CHILDCARE LIMITED |
| North West Area | A23-8306 | Cardiffsbridge Road (No. 5) | THE FINGAL CENTRE LTD |
| North West Area | A19-3736 | Cardiffsbridge Road (Scout Site) | SCOUTING IRELAND C.S.I. |
| North West Area | A23-12027 | Clearstream Court (Apts 14, 15, 22 & 23) | TUATH HOUSING ASSOCIATION LTD |
| North West Area | A54-7307 | Collins Avenue (Port Tunnel Lands Part Of)) | WHITEHALL COLMCILLE GAA CLUB |

| | | | |
|-----------------|-----------|---|---|
| North West Area | A13-0838 | Collins Avenue Extension (Health Centre) | EASTERN REGIONAL HEALTH AUTHORITY |
| North West Area | a60-12687 | Coultury Gardens (Muck & Magic) | JOHN O' DONOHUE (MUCK & MAGIC COMMUNITY GARDEN CLUB) |
| North West Area | A60-9068 | Coultury N/Hood Ctr (Pobal Gael Creche) | POBAL GAELBHAILE MUNNA TEORANTA |
| North West Area | A25-7438 | Coultury Road (Axis Arts Centre) | BALLYMUN ARTS & COMMUNITY RESOURCE CENTRE LTD T/A THE AXIS CENTRE |
| North West Area | A54-10507 | De Courcey Square (Allotment) | TRUSTEES OF DECOURCEY SQ ALLOTMENTS ASSOC |
| North West Area | A23-12987 | Dunard Road (Community Centre) | DUNARD COMMUNITY & YOUTH PROJECT COMPANY LIMITED |
| North West Area | A23-7121 | Farnham House (Erins Isle Site 1) | ERINS ISLE GAELIC FOOTBALL CLUB |
| North West Area | A23-7123 | Farnham House (Erins Isle Site 2)) | ERINS ISLE GAELIC FOOTBALL CLUB |
| North West Area | A23-7336 | Fassaugh Avenue (Finbarrs GAA Club) | TRUSTEES OF ST FINBAR'S GAA CLUB |
| North West Area | A19-9267 | Finglas Civic Centre (Childcare Facility) | MELLOW SPRING CHILDCARE DEVELOPMENT CENTRE LTD |
| North West Area | A19-1754 | Finglas Road (Rosehill House) | TOLKA AREA PARTNERSHIP LTD |
| North West Area | A19-3763 | Glasanaon Road (Finglas Pigeon racing Club) | TRUSTEES OF FINGLAS RACING PIGEON CLUB |
| North West Area | A23-7449 | Glenariff Road (Plunketts GAA Club) | ST OLIVER PLUNKETTS (EOGHAN RUADH G.A.A) |
| North West Area | A19-1351 | Griffith Avenue (Garda Station Plot Adj) | AN POST |
| North West Area | A19-1369 | Griffith Avenue (Houses) | IERNE SOCIETY & SPORTS CLUB |
| North West Area | A19-1370 | Griffith Avenue (Nos. 382-400E) | IERNE SOCIETY & SPORTS CLUB |

| | | | |
|-----------------|-----------|---|--|
| North West Area | A23-7161 | Griffith Avenue (Tolka Rovers) | TRUSTEES OF TOLKA ROVERS FOOTBALL CLUB |
| North West Area | A23-5980 | Jamestown Road (Red Barn) | WILLOWS FC LTD |
| North West Area | A23-10407 | Kilshane Drive (Finglas Celtic) | FINGLAS CELTIC FC LTD |
| North West Area | A19-3725 | Larkhill Road (Scouts) | THE SCOUT ASSOC OF IRELAND |
| North West Area | A23-7195 | Larkhill Road (St. Kevin's Boys) | TRUSTEES OF ST KEVINS BOYS CLUB |
| North West Area | A60-10709 | Longdale Terrace (No. 1 Stanhope Centre) | BALLYMUN ALCOHOL COMMUNITY OUTREACH LTD |
| North West Area | A64-9827 | Longdale Terrace (No. 2 Bernies Creche) | BERNIE HOPKINS |
| North West Area | A23-11267 | Mellowes Road (Finglas Garda Station) | OFFICE OF PUBLIC WORKS |
| North West Area | A23-11547 | Mellowes Road (WFTRA Community Hall) | WEST FINGLAS TENANTS & RESIDENTS ASSOCIATION |
| North West Area | A19-1386 | Millmount Avenue (Dispensary) | HEALTH SERVICES EXECUTIVE |
| North West Area | A61-11827 | Poppintree N/Hood Ctr (Workshop 3) | POPPINTREE ENVIRONMENTAL PROJECT LIMITED |
| North West Area | A61-11828 | Poppintree N/Hood Ctr (Workshop 4) | POPPINTREE ENVIRONMENTAL PROJECT LIMITED |
| North West Area | A19-1376 | Quarry Road (Dispensary) | LINDA CONAUGHTON |
| North West Area | A63-9947 | Reco Building (Cabins-Aisling Project) | AISLING PROJECT |
| North West Area | A63-12067 | Reco Building (Cabins-Garda Diversion Proj) | ST LAURENCE O'TOOLE DIOCESAN TRUST |
| North West Area | A63-11967 | Reco Building (Sillogue Rd) | BALLYMUN REGIONAL YOUTH RESOURCE LTD |

| | | | |
|-----------------|-----------|---|---|
| North West Area | A63-9987 | Reco Building (Units 7 & 8 Solas) | SOLAS DEVELOPMENT |
| North West Area | A61-12667 | Santry Way (No. 22 Pieta House) | PIETA HOUSE C.P.S.O.S. LTD |
| North West Area | A19-2118 | Seamus Ennis Road (Health Centre) | HEALTH SERVICES EXECUTIVE |
| North West Area | A62-11787 | Shangan N/Hood Ctr (Creche) | BALLYMUN CHILD AND FAMILY RESOURCE CENTRE |
| North West Area | A62-9035 | Shangan N/Hood Ctr (Unit 1) | DUBLIN CITY UNIVERSITY |
| North West Area | A62-11807 | Shangan N/Hood Ctr (Unit 1A) | BALLYMUN COMMUNITY LAW CENTRE LTD |
| North West Area | A19-5020 | Shangan Neighbourhood Centre | BALLYMUN REGENERATION LTD |
| North West Area | A63-10708 | Sillogue Gardens (No. 121 Our Lady's Nursery) | OUR LADY'S NURSERY BALLYMUN LIMITED. |
| North West Area | A63-11887 | Sillogue N/Hood Ctr (Forum Office) | THE WOMEN & FAMILY CENTRE LTD |
| North West Area | A63-10847 | Sillogue Road (Youth Facilities Building) | BALLYMUN REGIONAL YOUTH RESOURCE LTD |
| North West Area | A54-12527 | Slaney Road (Unit 133a Part) | ECO MATTRESS RECYCLING LTD |
| North West Area | A19-1952 | St. Attracta Road (Marian Shrine) | VERY REV D. CANONACH O'CEALLACHAIN |
| North West Area | A19-12367 | St. Helena's Road (Childcare Centre) | ST. HELENA'S CHILDCARE LTD |
| North West Area | A54-12147 | St. Helena's Road (Rivermount Boys) | ST HELENA'S RIVERMOUNT BOY'S |
| North West Area | A03-0440 | Swords Road (No. 97A Homefarm FC) | HOME FARM FOOTBALL CLUB |
| North West Area | A54-6952 | Tolka Valley Road (Community Garden) | TOLKA AREA PARTNERSHIP |



The Chairman and Members of
North West Area Committee.

Meeting: 21st March 2017

Item No: 11

Traffic Service Requests,
Status Report at 15th February 2017,
North West Area Committee Meeting, 21st March 2017

Please note that to ensure continued efficient operation of the Sharepoint database system it has become necessary to archive all completed items up to and including 31/12/15. Therefore these items are not reflected in the Status Report.

**Traffic Advisory Group (TAG) Service Request
Statistics**

| | |
|---|-----|
| *Total TAG Requests received 01/01/17 to 15/02/17 (including duplicate requests) | 345 |
|of which completed | 120 |

| | |
|--|-----|
| No. Requests received since previous report (i.e. between 16/01/16 and 15/02/17). | 18 |
| Total Requests received and currently open on Sharepoint since 1 st January, 2013 (not including secondary/duplicate requests. Number of secondary requests indicated in separate column) | 371 |

**Breakdown of Requests currently open on
Sharepoint**

| | |
|---------|-----|
| Stage 1 | 2 |
| Stage 2 | 323 |
| Stage 3 | 2 |
| Stage 4 | 31 |
| Stage 5 | 13 |

Non TAG Service Requests Statistics

| | |
|---|-----|
| Total Non- TAG Requests received since 1 st January 2016 | 944 |
|of which Requests Completed | 691 |
| Total Requests currently received and open | 404 |

on Sharepoint since 1st January, 2013

Traffic Advisory Group Status Reports

Explanation of Stages:

- Stage 1 - Set up file, Assignment to Engineer, etc
- Stage 2 - Assessment, Site surveys, review statutory orders, etc
- Stage 3 - Consultations, with Garda, Dublin Bus, Luas, NTA, Local residents / businesses, etc
- Stage 4 - Decision, TAG group, statutory orders, etc
- Stage 5 - Implementation, signs, lines, construction, signal changes, certifications, etc

| Item | Ref | Road | Post-code | Topic | Request Description | Date Rec'd | SR Status | No. Secondary Requests |
|------|-------|---------------------------|-----------|-----------------|--|------------|-----------|------------------------|
| 1 | 10199 | GRIFFITH AVENUE (NW-EA) | D9 | 3 Tonne Limit | for traffic travelling westwards from Swords Road junction. | 13/01/2014 | Stage 4 | 0 |
| 2 | 10580 | FAUSSAGH AVENUE (NW-EA) | D7 | Traffic Calming | update on traffic calming request at this junction | 11/02/2014 | Stage 2 | 0 |
| 3 | 11377 | KEMPTON WAY (NW-EA) | D7 | Speed Ramps | on the road. | 26/03/2014 | Stage 2 | 1 |
| 4 | 11475 | SKREEN ROAD (NW-EA) | D7 | Traffic Lights | at the junction of Navan Road. | 01/04/2014 | Stage 2 | 1 |
| 5 | 11583 | CHURCH AVENUE (NW-EA) | D9 | Engineer Query | parking provision at the Glasnevin Educate Together National School. | 03/04/2014 | Stage 2 | 0 |
| 6 | 11921 | MILLMOUNT AVENUE (NW-EA) | D9 | Buildout | | 24/04/2014 | Stage 4 | 0 |
| 7 | 12043 | COLLINS DRIVE (NW-EA) | D11 | Zebra Crossing | at the junction of Glasaree Road. | 29/04/2014 | Stage 2 | 0 |
| 8 | 12052 | COULTRY ROAD (NW-EA) | D9 | Zebra Crossing | at Gaelscoil Bhail Munna. | 29/04/2014 | Stage 2 | 1 |
| 9 | 12227 | BALBUTCHER LANE (NW-EA) | D11 | Traffic Lights | at Carton Close/ Carton Court/ Carton Road. | 12/05/2014 | Stage 2 | 0 |
| 10 | 12405 | STORMANSTOWN ROAD (NW-EA) | D11 | Speed Ramps | additional ramp on the road. | 12/05/2014 | Stage 5 | 0 |

| Item | Ref | Road | Post-code | Topic | Request Description | Date Rec'd | SR Status | No. Secondary Requests |
|------|-------|------------------------------|-----------|--------------------------------|---|------------|-----------|------------------------|
| 11 | 12406 | BALLYGALL ROAD EAST (NW-EA) | D11 | Cycle Track | on both sides of the road. | 12/05/2014 | Stage 2 | 0 |
| 12 | 12611 | SAINT HELENA'S ROAD (NW-EA) | D11 | Pedestrian Crossing | south of Tesco's | 26/05/2014 | Stage 2 | 0 |
| 13 | 12612 | SAINT HELENA'S ROAD (NW-EA) | D11 | Pedestrian Crossing | at the junction of Tolka Valley Road. | 26/05/2014 | Stage 2 | 0 |
| 14 | 12644 | SAINT PATRICK'S ROAD (NW-EA) | D9 | No Left Turn (Rescind) | from St. Patrick's Road onto Whitworth Road, during morning peak. | 29/05/2014 | Stage 2 | 0 |
| 15 | 12646 | SAINT PATRICK'S ROAD (NW-EA) | D9 | Traffic Calming | on the road. | 29/05/2014 | Stage 2 | 0 |
| 16 | 12692 | SAINT CANICES ROAD (NW-EA) | D11 | Traffic Lights | request for traffic lights at the junction of St Canices Rd and Ballymun Rd | 04/06/2014 | Stage 2 | 0 |
| 17 | 12906 | FINGLAS ROAD (NW-EA) | D11 | Disabled Parking Bay (General) | and rescindment of Pay and Display Parking at the parking bay nearest the pedestrian lights to facilitate the Museum. | 23/06/2014 | Stage 2 | 0 |
| 18 | 13225 | BLACKHORSE AVENUE (NW-EA) | D7 | Traffic Lights | at the Ashtown Gate. | 18/07/2014 | Stage 2 | 0 |
| 19 | 13337 | CLAREMONT COURT (NW-EA) | D11 | Pedestrian Crossing | on Claremont Court at the junction of Fingals Road. | 22/07/2014 | Stage 2 | 0 |
| 20 | 13664 | NAVAN ROAD (NW-EA) | D7 | Bus Lane | from the Old Cabra Road to Nephin Road junction, outbound. | 21/11/2016 | Stage 4 | 0 |
| 21 | 13970 | SWORDS ROAD (NW-EA) | D9 | Traffic Lights | at the exit to Elmhurst Nursing Home on Swords Road. | 05/09/2014 | Stage 2 | 0 |
| 22 | 14059 | PINEWOOD AVENUE (NW- | D11 | Speed Ramps | on the road | 15/09/2014 | Stage 2 | 0 |

| Item | Ref | Road | Post-code | Topic | Request Description | Date Rec'd | SR Status | No. Secondary Requests |
|------|-------|-----------------------------|-----------|--------------------------------|--|------------|-----------|------------------------|
| | | EA) | | | | | | |
| 23 | 14544 | GRIFFITH AVENUE (NW-EA) | D11 | Traffic Calming | between Ballymun Road and Ballygall Road East. | 06/10/2014 | Stage 2 | 0 |
| 24 | 14545 | BALLYBOGGAN ROAD (NW-EA) | D11 | Pedestrian Refuge Island | at the junction of Ballyboggan Road and Broombridge Road. | 06/10/2014 | Stage 5 | 0 |
| 25 | 14626 | RATOATH ROAD (NW-EA) | D7 | Traffic Calming | on Cabra and Finglas ends of the road. | 21/10/2014 | Stage 2 | 1 |
| 26 | 14627 | FAUSSAGH AVENUE (NW-EA) | D7 | Traffic Calming | on the road. | 21/10/2014 | Stage 2 | 3 |
| 27 | 14628 | NEPHIN ROAD (NW-EA) | D7 | Traffic Calming | on the road. | 21/10/2014 | Stage 2 | 0 |
| 28 | 14630 | HAZELCROFT ROAD (NW-EA) | D11 | Traffic Calming | at the junction of Hazelcroft Road and Fairlawn Road. | 21/10/2014 | Stage 2 | 0 |
| 29 | 14631 | FAIRLAWN ROAD (NW-EA) | D11 | Traffic Calming | request for traffic calming on the road. | 21/10/2014 | Stage 2 | 0 |
| 30 | 14750 | IONA CRESCENT (NW-EA) | D9 | Stop Sign | 'Stop' <u>or</u> 'Yield' Sign at the junction of Iona Villas. | 13/10/2014 | Stage 2 | 0 |
| 31 | 14798 | RATOATH ROAD (NW-EA) | D11 | Pedestrian Crossing | at the entrance to Colaiste Mhuire. | 14/10/2014 | Stage 2 | 3 |
| 32 | 15215 | BALBUTCHER LANE (NW-EA) | D11 | Pedestrian Crossing | At the Community Centre, near Carton Road. | 04/11/2014 | Stage 2 | 5 |
| 33 | 15231 | BROOMBRIDGE ROAD (NW-EA) | D7 | Double Yellow Lines | on the corners from 121/123 Broombridge Road to 353 Bannow Road. | 18/11/2014 | Stage 2 | 0 |
| 34 | 15352 | ALBERT COLLEGE LAWN (NW-EA) | D9 | Pay & Display & Permit Parking | Request for parking restriction as above. | 12/11/2014 | Stage 2 | 2 |

| Item | Ref | Road | Post-code | Topic | Request Description | Date Rec'd | SR Status | No. Secondary Requests |
|------|-------|--------------------------------|-----------|--------------------------------|--|------------|-----------|------------------------|
| 35 | 15450 | WELLMOUNT ROAD (NW-EA) | D11 | Engineer Query | Erection of mirrors, and/or "Danger Vehicles Exiting" markings at main exit to St. Michael's Secondary School. | 18/11/2014 | Stage 2 | 0 |
| 36 | 15473 | VILLA PARK GARDENS (NW-EA) | D7 | Double Yellow Lines | at the footpath dishing opposite the Credit Union. | 25/11/2014 | Stage 2 | 0 |
| 37 | 15556 | SHANTALLA ROAD (NW-EA) | D9 | One-Way System | at the service road at the shops. | 26/11/2014 | Stage 2 | 0 |
| 38 | 15609 | WHITWORTH ROAD (NW-EA) | D9 | Speed Ramps | to replace the Speed Cushions with Speed Ramps. | 26/11/2014 | Stage 2 | 0 |
| 39 | 15649 | FAUSSAGH AVENUE (NW-EA) | D7 | Pedestrian Crossing | Request for pedestrian crossing at above. | 01/12/2014 | Stage 2 | 0 |
| 40 | 15787 | SYCAMORE PARK (NW-EA) | D11 | Engineer Query | to arrange for a traffic inspection at the junction of Sycamore Park and Sycamore Road. | 16/12/2014 | Stage 2 | 0 |
| 41 | 15846 | SYCAMORE PARK (NW-EA) | D11 | Pedestrian Crossing | Request for Pelican Crossing at the junction of Sycamore Park and Sycamore Road. | 16/12/2014 | Stage 2 | 0 |
| 42 | 15847 | SYCAMORE PARK (NW-EA) | D11 | Double Yellow Lines | at the junction of Sycamore Park and Sycamore Road. | 16/12/2014 | Stage 4 | 1 |
| 43 | 15854 | BALLYMUN ROAD (NW-EA) | D9 | Loading Bay | at the shops, at The Grapevine Off Licence. | 15/12/2014 | Stage 2 | 0 |
| 44 | 15866 | SHANTALLA ROAD (NW-EA) | D9 | Disabled Parking Bay (General) | outside The Haven Pharmacy, 2, Shantalla Road. | 12/12/2014 | Stage 2 | 0 |
| 45 | 15872 | SAINT PATRICK'S PARADE (NW-EA) | D9 | Double Yellow Lines | on the road. | 18/12/2014 | Stage 2 | 2 |

| Item | Ref | Road | Post-code | Topic | Request Description | Date Rec'd | SR Status | No. Secondary Requests |
|------|-------|-------------------------------|-----------|---------------------------------|--|------------|-----------|------------------------|
| 46 | 15987 | SAINT MOBHI BOITHIRIN (NW-EA) | D9 | Parking Prohibition | opposite Nos. 1-3. | 19/12/2014 | Stage 4 | 3 |
| 47 | 16071 | OLD FINGLAS ROAD (NW-EA) | D11 | School Warden | To relocate the existing School Warden to the pedestrian gate of St. Brigid's GNS. | 12/01/2015 | Stage 2 | 1 |
| 48 | 16169 | THE RISE (NW-EA) | D9 | Continuous White Line (Rescind) | at the Ballymun Road junction. | 16/01/2015 | Stage 2 | 1 |
| 49 | 16259 | ULSTER STREET (NW-EA) | D7 | Double Yellow Lines (Extend) | on Ulster Street at Coonaught Street junction. | 20/01/2015 | Stage 2 | 0 |
| 50 | 16459 | CARNLOUGH ROAD (NW-EA) | D7 | Traffic Calming | on the road. | 02/02/2015 | Stage 2 | 2 |
| 51 | 16519 | VILLA PARK GARDENS (NW-EA) | D7 | Parking Prohibition | Request for Double Yellow Lines or Single Yellow Line. | 04/02/2015 | Stage 2 | 2 |
| 52 | 16529 | CONNAUGHT STREET (NW-EA) | D7 | Speed Ramps | on the road. | 05/02/2015 | Stage 2 | 0 |
| 53 | 16544 | GLASANAON ROAD (NW-EA) | D11 | Pedestrian Crossing | at Gaelscoil Ui Earcain. | 05/02/2015 | Stage 2 | 2 |
| 54 | 16592 | IONA ROAD (NW-EA) | D9 | Pay & Display & Permit Parking | On the un-named road that connects Iona Road to Lindsay Road. | 05/11/2014 | Stage 2 | 0 |
| 55 | 16706 | MILLMOUNT AVENUE (NW-EA) | D9 | Pay & Display & Permit Parking | | 17/02/2015 | Stage 2 | 0 |
| 56 | 16726 | WALSH ROAD (NW-EA) | D9 | Traffic Calming | request for additional traffic calming. | 16/02/2015 | Stage 2 | 3 |
| 57 | 16812 | SKREEN ROAD (NW-EA) | D7 | Parking Prohibition | on the road. | 20/02/2015 | Stage 2 | 0 |
| 58 | 16875 | FAUSSAGH ROAD (NW-EA) | D7 | Speed Ramps | on the road. | 05/02/2015 | Stage 2 | 0 |
| 59 | 16876 | FAUSSAGH AVENUE (NW-EA) | D7 | Speed Ramps | on the road. | 07/02/2015 | Stage 2 | 0 |

| Item | Ref | Road | Post-code | Topic | Request Description | Date Rec'd | SR Status | No. Secondary Requests |
|------|-------|-------------------------------|-----------|---------------------|---|------------|-----------|------------------------|
| 60 | 16889 | DRUMCONDRA ROAD UPPER (NW-EA) | D9 | No Right Turn | from Millmount Avenue onto Drumcondra Road. | 24/02/2015 | Stage 2 | 0 |
| 61 | 17007 | RATOATH ROAD (NW-EA) | D7 | Traffic Calming | from the roundabout at Drumcliffe Road up to Cabra cross. | 02/03/2015 | Stage 2 | 0 |
| 62 | 17010 | SYCAMORE ROAD (NW-EA) | D11 | Traffic Calming | on the road. | 02/03/2015 | Stage 2 | 0 |
| 63 | 17311 | COOLATREE PARK (NW-EA) | D9 | Speed Ramps | on the road. | 23/03/2015 | Stage 2 | 0 |
| 64 | 17529 | VICTORIA LANE (NW-EA) | D9 | Parking Prohibition | on Victoria Lane, the laneway to the rear of Nos. 2-48, Botanic Avenue and Nos. 1-55, Hollybank Road. | 25/03/2015 | Stage 5 | 3 |
| 65 | 17798 | FINGLAS ROAD (NW-EA) | D11 | Yellow Box | inbound at the pedestrian crossing at the junction of Ballyboggan Road. | 23/04/2015 | Stage 2 | 0 |
| 66 | 17800 | FINGLAS ROAD (NW-EA) | D11 | No U Turn | outbound at the junction of Ballyboggan Road, preventing a U Turn onto the inbound lane. | 23/04/2015 | Stage 2 | 0 |
| 67 | 18037 | GROVE WOOD (NW-EA) | D11 | Traffic Calming | on the road. | 07/05/2015 | Stage 2 | 0 |
| 68 | 18078 | COOLATREE PARK (NW-EA) | D9 | Stop Sign | and rescindment of 'Yield' Sign on Coolatree Park at the junction of Coolgreena Road. | 08/05/2015 | Stage 2 | 0 |
| 69 | 18079 | COOLGREENA ROAD (NW-EA) | D9 | School Ahead Sign | on Coolgreena Road and Coolatree Park. | 08/05/2015 | Stage 2 | 0 |
| 70 | 18082 | BEAUMONT ROAD (NW-EA) | D9 | No Right Turn | from Beaumont Road onto Coolgreena Road, during morning peak. | 08/05/2015 | Stage 2 | 1 |

| Item | Ref | Road | Post-code | Topic | Request Description | Date Rec'd | SR Status | No. Secondary Requests |
|------|-------|--------------------------------|-----------|------------------------------------|--|------------|-----------|------------------------|
| 71 | 18087 | THE PADDOCK (NW-EA) | D7 | Traffic Calming | Request for a ramp at entrance/exit to estate. | 11/05/2015 | Stage 4 | 0 |
| 72 | 18154 | MCKEE PARK (NW-EA) | D11 | | at entrance. | 19/05/2015 | Stage 2 | 0 |
| 73 | 18161 | WALSH ROAD (NW-EA) | D9 | Pedestrian Crossing | facing Griffith Park. | 19/05/2015 | Stage 2 | 3 |
| 74 | 18195 | GLASANAON ROAD (NW-EA) | D11 | Parking Prohibition | outside Nos. 154-208. | 15/05/2015 | Stage 2 | 0 |
| 75 | 18409 | FINGLAS PLACE (NW-EA) | D11 | Traffic Calming | on the road. | 28/05/2015 | Stage 2 | 1 |
| 76 | 18421 | WILLOW PARK CRESCENT (NW-EA) | D11 | Pedestrian Crossing | at the shops. | 29/05/2015 | Stage 2 | 0 |
| 77 | 18422 | WILLOW PARK CRESCENT (NW-EA) | D11 | Pedestrian Refuge Island (Rescind) | at the shops. | 29/05/2015 | Stage 2 | 0 |
| 78 | 18424 | WILLOW PARK ROAD (NW-EA) | D11 | Double Yellow Lines | at the junction of Willow Park Crescent. | 29/05/2015 | Stage 2 | 0 |
| 79 | 18489 | BALLYGALL PARADE (NW-EA) | D11 | Road Closure (Rescind) | at the western end of the road. | 15/06/2015 | Stage 2 | 0 |
| 80 | 18622 | SAINT PATRICK'S PARADE (NW-EA) | D7 | Traffic Calming | on the road. | 16/06/2015 | Stage 2 | 0 |
| 81 | 18624 | VALEVIEW CRESCENT (NW-EA) | D11 | Speed Ramps | request for speed ramps on Valeview Crescent. | 16/06/2015 | Stage 2 | 0 |
| 82 | 18630 | SAINT PATRICK'S PARADE (NW-EA) | D9 | One-Way System | on the road. | 16/06/2015 | Stage 2 | 0 |
| 83 | 18653 | GROVE WOOD (NW-EA) | D11 | Speed Ramps | on the road. | 08/06/2015 | Stage 2 | 2 |
| 84 | 18715 | FARNHAM DRIVE (NW-EA) | D11 | Pedestrian Crossing | crossing to the pitches. | 16/06/2015 | Stage 4 | 0 |

| Item | Ref | Road | Post-code | Topic | Request Description | Date Rec'd | SR Status | No. Secondary Requests |
|------|-------|-------------------------------|-----------|------------------------|---|------------|-----------|------------------------|
| 85 | 18766 | FITZMAURICE ROAD (NW-EA) | D11 | Pedestrian Crossing | Pedestrian crossing at the shops on Fitzmaurice Rd, at junction with Ballygall Rd East. | 17/06/2015 | Stage 2 | 4 |
| 86 | 18767 | FITZMAURICE ROAD (NW-EA) | D11 | Children Crossing Sign | Children Crossing sign at shops on Fitzmaurice Rd, at junction with Ballygall Rd East. | 17/06/2015 | Stage 2 | 0 |
| 87 | 18831 | DRUMCONDRA ROAD LOWER (NW-EA) | D9 | Stop Sign | and rescindment of 'Yield' Sign on the cycle lane at the entrance to the Archbishop's House. | 22/06/2015 | Stage 2 | 0 |
| 88 | 18851 | CABRA DRIVE (NW-EA) | D7 | No Parking | request for No Parking/Double Yellow Lines on the north west corner of the entrance road to Cabra Drive from the Old Cabra Road | 24/06/2015 | Stage 2 | 0 |
| 89 | 18878 | LINDSAY ROAD (NW-EA) | D9 | Speed Ramps | Request for additional speed ramps on above road | 24/06/2015 | Stage 2 | 0 |
| 90 | 18913 | SHANDON PARK (NW-EA) | D7 | | Request for Children crossing sign at above locations and also Shandon Gardens | 24/06/2015 | Stage 2 | 0 |
| 91 | 18957 | BOTANIC ROAD (NW-EA) | D9 | Yellow Box | Request for yellow box at junction of the Smurfit site on Botanic Road | 30/07/2015 | Stage 2 | 0 |
| 92 | 19020 | BLACKHORSE AVENUE (NW-EA) | D7 | Pedestrian Crossing | in the vicinity of Cabra Gate entrance to the Phoenix Park. | 03/07/2015 | Stage 2 | 0 |

| Item | Ref | Road | Post-code | Topic | Request Description | Date Rec'd | SR Status | No. Secondary Requests |
|------|-------|-------------------------------|-----------|----------------------|--|------------|-----------|------------------------|
| 93 | 19029 | WALSH ROAD (NW-EA) | D9 | Speed Ramps | Request for additional speed ramps | 06/07/2015 | Stage 2 | 1 |
| 94 | 19062 | SAINT EITHNE ROAD (NW-EA) | D7 | Speed Ramps | for ramps on road. | 07/07/2015 | Stage 2 | 0 |
| 95 | 19079 | FINGLAS PLACE (NW-EA) | D11 | Road Closure | at one end of the road. | 28/05/2015 | Stage 2 | 0 |
| 96 | 19152 | KEMPTON AVENUE (NW-EA) | D7 | Traffic Calming | at the entrance to the Kempton Estate off the Navan Road | 21/07/2015 | Stage 2 | 0 |
| 97 | 19155 | CARNLOUGH ROAD (NW-EA) | D7 | Parking Prohibition | to examine the corners of Carnlough Road for illegal parking | 21/07/2015 | Stage 2 | 0 |
| 98 | 19172 | NAVAN ROAD (NW-EA) | D5 | Single Yellow Line | in the vicinity of No. 52 | 21/07/2015 | Stage 2 | 0 |
| 99 | 19184 | PLUNKETT ROAD (NW-EA) | D11 | Speed Ramps | Speed ramps requested for Plunkett Road | 16/07/2015 | Stage 2 | 0 |
| 100 | 19384 | OFFALY ROAD (NW-EA) | D7 | Double Yellow Lines | Requesting double yellow lines at the junction of Offaly Road & Dowth Avenue | 24/07/2015 | Stage 2 | 1 |
| 101 | 19433 | DRUMCONDRA ROAD UPPER (NW-EA) | D9 | Yellow Box | at the entrance to the Nest Creche/Skylon Hotel. | 30/07/2015 | Stage 2 | 0 |
| 102 | 19514 | CLUNE ROAD (NW-EA) | D11 | Speed Ramps | | 05/08/2015 | Stage 2 | 0 |
| 103 | 19625 | DRUMCONDRA ROAD UPPER (NW-EA) | D9 | Yellow Box | Outside the northern vehicular entrance to St. Patrick's College. | 13/08/2015 | Stage 2 | 0 |
| 104 | 19666 | THE THATCH ROAD (NW-EA) | D9 | Yellow Box (Rescind) | Requesting that yellow lines be removed from in front of ESB Boxes across from Thatch Road | 14/08/2015 | Stage 2 | 0 |

| Item | Ref | Road | Post-code | Topic | Request Description | Date Rec'd | SR Status | No. Secondary Requests |
|------|-------|------------------------|-----------|---------------------|--|------------|-----------|------------------------|
| 105 | 19694 | KINVARA DRIVE (NW-EA) | D7 | Traffic Calming | Traffic calming measures for Kinvara Drive. | 17/08/2015 | Stage 2 | 3 |
| 106 | 19699 | GRIFFITH DOWNS (NW-EA) | D9 | Engineer Query | | 17/08/2015 | Stage 4 | 4 |
| 107 | 19725 | FINGLAS PARK (NW-EA) | D11 | Traffic Calming | on the long straight section. | 15/09/2015 | Stage 2 | 2 |
| 108 | 19726 | WOODHAZEL WAY (NW-EA) | D11 | Traffic Calming | at the junction of Woodhazel Way and Woodhazel Close. | 15/09/2015 | Stage 2 | 1 |
| 109 | 19755 | HAMPSTEAD PARK (NW-EA) | D9 | Traffic Calming | Request for traffic calming measures | 21/08/2015 | Stage 2 | 0 |
| 110 | 19835 | WALSH ROAD (NW-EA) | D9 | Cul-De-Sac | Request for northern ends of above roads to be blocked off (cul de sacs to be put in place). | 26/08/2015 | Stage 2 | 0 |
| 111 | 19839 | DARGLE ROAD (NW-EA) | D9 | Loading Bay | Convert easternmost P&D parking space into a Loading Bay. | 26/08/2015 | Stage 5 | 3 |
| 112 | 19907 | BOTANIC AVENUE (NW-EA) | D9 | Yellow Box | Yellow Boxes for Botanic Avenue. | 31/08/2015 | Stage 2 | 0 |
| 113 | 19908 | BOTANIC AVENUE (NW-EA) | D9 | Filter Light | Filter light for junction of Saint Mobhi Rd & Botanic Ave. | 31/08/2015 | Stage 2 | 0 |
| 114 | 19910 | RATOATH ROAD (NW-EA) | D7 | School Ahead Sign | request for school ahead signs to be placed on Ratoath Road in Cabra , two schools - Saint Catherines and Saint Dominics | 01/09/2015 | Stage 2 | 0 |
| 115 | 19927 | LORCAN ROAD (NW-EA) | D9 | Pedestrian Crossing | Install pedestrian lights at corner of Lorcan Rd. | 01/09/2015 | Stage 2 | 0 |

| Item | Ref | Road | Post-code | Topic | Request Description | Date Rec'd | SR Status | No. Secondary Requests |
|------|-------|-------------------------------|-----------|--|--|------------|-----------|------------------------|
| 116 | 19928 | SWORDS ROAD (NW-EA) | D9 | Pedestrian Crossing | Pedestrian crossing, or warning sign, at slip road from McDonalds in OMNI Centre onto the Swords Rd. | 01/09/2015 | Stage 2 | 0 |
| 117 | 19949 | RATOATH ROAD (NW-EA) | D7 | Yellow Box | Request for yellow box at top end of above road at Cabra Cross | 02/09/2015 | Stage 2 | 0 |
| 118 | 20061 | GLEBE VIEW (NW-EA) | D11 | Traffic Calming | Request for traffic calming measures in Glebe View off Church Street as motorists speeding into the cul de sac causing dangerous situations for residents. | 10/09/2015 | Stage 2 | 0 |
| 119 | 20174 | BOTANIC AVENUE (NW-EA) | D9 | Traffic Calming | reps for review of traffic management on Botanic Avenue | 15/09/2015 | Stage 2 | 0 |
| 120 | 20185 | DRUMCONDRA ROAD LOWER (NW-EA) | D9 | Bus Lane | on the bridge over the Tolka, outbound. | 15/09/2015 | Stage 2 | 1 |
| 121 | 20189 | GLENTIES DRIVE (NW-EA) | D11 | Speed Ramps | on the road. | 15/09/2015 | Stage 2 | 0 |
| 122 | 20190 | TOLKA VALLEY ROAD (NW-EA) | D11 | Roundabout | at the junction of Ratoath Road. | 15/09/2015 | Stage 2 | 0 |
| 123 | 20256 | LEINSTER STREET NORTH (NW-EA) | D7 | Pay & Display & Permit Parking (extension of area) | | 17/09/2015 | Stage 2 | 0 |
| 124 | 20278 | SILLOGE ROAD (NW-EA) | D11 | Pedestrian Crossing | Request for pedestrian crossing at Holy Spirit school | 21/09/2015 | Stage 2 | 0 |

| Item | Ref | Road | Post-code | Topic | Request Description | Date Rec'd | SR Status | No. Secondary Requests |
|------|-------|------------------------------|-----------|--------------------------------|---|------------|-----------|------------------------|
| 125 | 20317 | DINGLE ROAD (NW-EA) | D7 | Traffic Calming | Request for speed ramps or traffic calming measures on Dingle Road | 21/09/2015 | Stage 2 | 0 |
| 126 | 20379 | BALLYMUN ROAD (NW-EA) | D9 | Disabled Parking Bay (General) | Request by Cllr to have a disabled parking bay outside the Supervalu shop on Ballymun road. | 23/09/2015 | Stage 2 | 0 |
| 127 | 20385 | CABRA GROVE (NW-EA) | D7 | Double Yellow Lines | along the left-hand side as you enter from Cabra Road, up as far as the curve. | 24/09/2015 | Stage 2 | 0 |
| 128 | 20494 | DANE ROAD (NW-EA) | D11 | Speed Ramps | Request for speed ramps on St Josephs Way, off dane road, beside Cairn Court | 30/09/2015 | Stage 2 | 0 |
| 129 | 20516 | SHANGAN AVENUE (NW-EA) | D11 | Double Yellow Lines | Request for double yellow lines around the Whiteacre Park Estate | 01/10/2015 | Stage 2 | 0 |
| 130 | 20522 | GLASANAON ROAD (NW-EA) | D11 | Double Yellow Lines | Request for double yellow lines outside Gaelscoil ui Earcain | 01/10/2015 | Stage 2 | 0 |
| 131 | 20568 | PHIBSBOROUGH ROAD (NW-EA) | D7 | Yellow Box | Request for yellow box at entrance to Bective Square Apartment complex at junction with Phibsborough road | 05/10/2015 | Stage 2 | 0 |
| 132 | 20630 | SCRIBBLESTOWN AVENUE (NW-EA) | D11 | Traffic Calming | within the Scribblestown Estate. | 20/10/2015 | Stage 2 | 3 |
| 133 | 20677 | THE THATCH ROAD (NW-EA) | D9 | Double Yellow Lines | at entrance beside No.13. | 20/10/2015 | Stage 2 | 0 |
| 134 | 20685 | VALLEY PARK ROAD (NW-EA) | D11 | Speed Ramps | at entrance. | 20/10/2015 | Stage 2 | 0 |

| Item | Ref | Road | Post-code | Topic | Request Description | Date Rec'd | SR Status | No. Secondary Requests |
|------|-------|--------------------------|-----------|------------------------------------|--|------------|-----------|------------------------|
| 135 | 20704 | DELVILLE ROAD (NW-EA) | D11 | Stop Sign | at the junction of Delville Road and St Pappin's Road. | 20/10/2015 | Stage 2 | 0 |
| 136 | 20706 | RATOATH ROAD (NW-EA) | D7 | Right Turn Filter Light | from Ratoath Road onto Navan Road. | 20/10/2015 | Stage 2 | 1 |
| 137 | 20707 | BOTANIC AVENUE (NW-EA) | D9 | Double Yellow Lines | at the junction of Botanic Avenue with St. Itas Terrace, Botanic Road. | 20/10/2015 | Stage 2 | 0 |
| 138 | 20729 | KINVARA AVENUE (NW-EA) | D8 | Pedestrian Crossing | Request from area office from Navan Rd community council for pedestrian lights at Kinvara Avenue and Ashtown Grove. | 12/10/2015 | Stage 2 | 0 |
| 139 | 20739 | ASHTOWN GROVE (NW-EA) | D7 | Pedestrian Crossing | at the junction of Ashtown Grove and Navan Road. | 09/10/2015 | Stage 2 | 0 |
| 140 | 20794 | COLLINS AVENUE (NW-EA) | D11 | Yellow Box | to review traffic at the pedestrian lights at junction of Collins Avenue and Ballymun Road. | 20/10/2015 | Stage 2 | 0 |
| 141 | 20848 | PARKGATE STREET (NW-EA) | D8 | Loading Bay | Outside 25 Parkgate Street, Dublin 8. | 16/10/2015 | Stage 2 | 0 |
| 142 | 20868 | CONNAUGHT STREET (NW-EA) | D7 | Disabled Parking Bay (Residential) | To determine whether the road is high demand or not in relation to the level of parking occupancy for the provision of a bay outside No. 37. Pay and Display and Permit Parking will have to be rescinded. | 19/10/2015 | Stage 2 | 0 |
| 143 | 20963 | FERGUSON ROAD (NW-EA) | D9 | Speed Ramps (Rescind) | on the road. | 20/10/2015 | Stage 2 | 0 |

| Item | Ref | Road | Post-code | Topic | Request Description | Date Rec'd | SR Status | No. Secondary Requests |
|------|-------|-------------------------------|-----------|---------------------|---|------------|-----------|------------------------|
| 144 | 20991 | NAVAN ROAD (NW-EA) | D7 | No Parking | Request to disallow parking outside crèche at 351a Navan Rd. | 22/10/2015 | Stage 2 | 0 |
| 145 | 20995 | SAINT MARGARET'S ROAD (NW-EA) | D11 | Pedestrian Crossing | Upgrade of the roundabout at LIDL and if the upgrade is warranted. | 19/10/2015 | Stage 2 | 0 |
| 146 | 21057 | COLLINS AVENUE (NW-EA) | D9 | Yellow Box | at the exit of Whitehall Church at Collins Avenue. | 27/10/2015 | Stage 2 | 1 |
| 147 | 21076 | MANNIX ROAD (NW-EA) | D9 | Cul-De-Sac | To make Mannix Road a Cul-de-Sac, between the rear entrance to Mannix Road and the Hollybank Road entrance. | 28/10/2015 | Stage 2 | 0 |
| 148 | 21094 | GLASNEVIN AVENUE (NW-EA) | D9 | Pedestrian Crossing | To review the Pedestrian Crossings at the junction of Glasnevin Avenue/Collins Avenue/Ballymun Road. | 28/10/2015 | Stage 2 | 0 |
| 149 | 21096 | ALBERT COLLEGE PARK (NW-EA) | D9 | Double Yellow Lines | at the junction of Collins Avenue Extension. | 28/10/2015 | Stage 2 | 0 |
| 150 | 21097 | OLD FINGLAS ROAD (NW-EA) | D11 | School Warden | at St. Mary's Faith Secondary School. | 28/10/2015 | Stage 2 | 0 |
| 151 | 21100 | SAINT PAPPIN ROAD (NW-EA) | D11 | Parking Prohibition | at the western junction of Dean Swift Road and St. Pappin's Road. | 28/10/2015 | Stage 2 | 0 |
| 152 | 21107 | OLD CABRA ROAD (NW-EA) | D7 | Traffic Calming | To review the traffic calming measures on the road. | 27/10/2015 | Stage 2 | 0 |
| 153 | 21181 | OLD FINGLAS ROAD (NW-EA) | D11 | Pedestrian Crossing | at the entrance to St. Mary's School. | 29/10/2015 | Stage 2 | 2 |

| Item | Ref | Road | Post-code | Topic | Request Description | Date Rec'd | SR Status | No. Secondary Requests |
|------|-------|-------------------------------|-----------|---------------------|--|------------|-----------|------------------------|
| 154 | 27737 | DRUMCONDRA ROAD UPPER (NW-EA) | D1 | | on Drumcondra Road Upper at the junction with The Village. | 17/11/2015 | Stage 2 | 0 |
| 155 | 27740 | YELLOW ROAD (NW-EA) | D9 | Stop Sign | on Yellow Road at the junction with The Thatch Road. Follow on request for info - 01/07/16 acknowledged. | 17/11/2015 | Stage 2 | 0 |
| 156 | 27741 | SANTRY AVENUE (NW-EA) | D9 | Traffic Lights | at the junction of Santry Avenue and Forrestwood Estate. | 17/11/2015 | Stage 2 | 0 |
| 157 | 27754 | BELCLARE AVENUE (NW-EA) | D11 | Traffic Calming | at No. 13. | 10/11/2015 | Stage 2 | 0 |
| 158 | 27780 | PROSPECT WAY (NW-EA) | D9 | Bus Lane | Relocate the Bus Lane to the middle lane. | 10/11/2015 | Stage 2 | 0 |
| 159 | 27825 | RIVER ROAD (NW-EA) | D15 | Double Yellow Lines | on the bend. | 12/11/2015 | Stage 2 | 0 |
| 160 | 27921 | FINGLAS ROAD (NW-EA) | D11 | Electric Car Bay | Finglas road north of junction with Towerview Cottages, opposite cemetery, the 2nd and 3rd spaces. | 19/11/2015 | Stage 2 | 0 |
| 161 | 28005 | PROSPECT ROAD (NW-EA) | D9 | Yellow Box | on Prospect Road/Finglas Road, having crossed from Lindsay Road. | 23/11/2015 | Stage 2 | 1 |
| 162 | 28133 | BOTANIC ROAD (NW-EA) | D9 | No Right Turn | from Botanic Avenue onto St. Mobhi Road, during evening peak hours. | 26/11/2015 | Stage 2 | 0 |
| 163 | 28152 | HOME FARM ROAD (NW-EA) | D9 | Loading Bay | outside Homepharm Pharmacy, No. 45a. | 24/11/2015 | Stage 2 | 0 |

| Item | Ref | Road | Post-code | Topic | Request Description | Date Rec'd | SR Status | No. Secondary Requests |
|------|-------|-----------------------------|-----------|--------------------------------|--|------------|-----------|------------------------|
| 164 | 28154 | HOME FARM ROAD (NW-EA) | D9 | Disabled Parking Bay (General) | outside Homepharm Pharmacy, No. 45a. | 24/11/2015 | Stage 2 | 3 |
| 165 | 28158 | MCKEE AVENUE (NW-EA) | D11 | Double Yellow Lines (Extend) | on either side of the entrance to Heath Square. | 26/11/2015 | Stage 2 | 0 |
| 166 | 28197 | CONYNGHAM ROAD (NW-EA) | D8 | Parking Prohibition | and rescindment of Pay and Display Parking along Longmeadow Apartments. | 30/11/2015 | Stage 2 | 1 |
| 167 | 28341 | LINDSAY GROVE (NW-EA) | D9 | Parking Prohibition | at the Prospect Road, end of the road. | 17/11/2015 | Stage 2 | 0 |
| 168 | 28367 | GROVE PARK CRESCENT (NW-EA) | D10 | Speed Ramps | on the road. | 15/12/2015 | Stage 2 | 0 |
| 169 | 28368 | GROVE PARK DRIVE (NW-EA) | D11 | Speed Ramps | on the road. | 15/12/2015 | Stage 2 | 0 |
| 170 | 28369 | SHANOWEN CRESCENT (NW-EA) | D9 | Parking Prohibition | in the cul-de-sac. | 15/12/2015 | Stage 2 | 0 |
| 171 | 28370 | GALLAUN ROAD (NW-EA) | D11 | Stop Sign | Stop/Yield sign at the back of Poppintree Sports Complex and Gallaun Road. | 15/12/2015 | Stage 2 | 0 |
| 172 | 28374 | GLASNEVIN AVENUE (NW-EA) | D9 | Continuous White Line | from the junction with Ballymun Road as far as 30/32. | 15/12/2015 | Stage 2 | 0 |
| 173 | 28375 | LORCAN AVENUE (NW-EA) | D9 | Double Yellow Lines | at the junction of Lorcan Avenue and Lorcan Park. | 15/12/2015 | Stage 2 | 0 |
| 174 | 28376 | LORCAN AVENUE (NW-EA) | D9 | Yield Sign | at the junction of Lorcan Avenue and Lorcan Park. | 15/12/2015 | Stage 2 | 0 |
| 175 | 28382 | KILSHANE ROAD (NW-EA) | D11 | Traffic Calming | on the road, adjacent to No. 11. | 07/12/2015 | Stage 2 | 1 |

| Item | Ref | Road | Post-code | Topic | Request Description | Date Rec'd | SR Status | No. Secondary Requests |
|------|-------|---------------------------|-----------|---------------------|---|------------|-----------|------------------------|
| 176 | 28419 | FINGLAS ROAD (NW-EA) | D11 | Pedestrian Crossing | Pedestrian Crossing/improve traffic flow at Finglas Road roundabout and Finglas Village junction. | 15/12/2015 | Stage 2 | 0 |
| 177 | 28517 | GLENTIES PARK (NW-EA) | D11 | Pedestrian Crossing | On Glenties Park at Cardiffsbridge Road junction. | 15/12/2015 | Stage 2 | 0 |
| 178 | 28632 | SHANLISS ROAD (NW-EA) | D9 | Traffic Calming | | 11/01/2016 | Stage 2 | 1 |
| 179 | 28633 | BALBUTCHER LANE (NW-EA) | D11 | Traffic Calming | from the old Shopping Centre to Poppintree. | 11/01/2016 | Stage 2 | 0 |
| 180 | 28729 | DALCASSIAN DOWNS (NW-EA) | D11 | Double Yellow Lines | and rescindment of Pay and Display and Permit Parking opposite Nos. 11-14. | 07/01/2016 | Stage 2 | 0 |
| 181 | 28752 | BOTANIC ROAD (NW-EA) | D9 | Traffic Lights | To move the traffic lights on Botanic Road to just before the Lindsay Road junction. | 18/11/2015 | Stage 2 | 0 |
| 182 | 28753 | BOTANIC ROAD (NW-EA) | D9 | Speed Ramps | on Botanic Road just before the Lindsay Road junction. | 18/11/2015 | Stage 2 | 0 |
| 183 | 28795 | COLLINS AVENUE (NW-EA) | D9 | Engineer Query | To review of the junction turning left from Collins Avenue West onto Swords Road. | 11/01/2016 | Stage 2 | 0 |
| 184 | 28809 | ASHINGTON AVENUE (NW-EA) | D7 | Pedestrian Crossing | on the road. | 19/01/2016 | Stage 2 | 0 |
| 185 | 28815 | BLACKHORSE AVENUE (NW-EA) | D7 | Parking Prohibition | various as part of Blackhorse Avenue Scheme. | 12/01/2016 | Stage 5 | 1 |

| Item | Ref | Road | Post-code | Topic | Request Description | Date Rec'd | SR Status | No. Secondary Requests |
|------|-------|-------------------------------|-----------|--|--|------------|-----------|------------------------|
| 186 | 28816 | DALCASSIAN DOWNS (NW-EA) | D11 | Pay & Display & Permit Parking | Request to review the Pay and Display and Permit Parking opposite Nos. 12-14. | 11/01/2016 | Stage 2 | 0 |
| 187 | 29011 | SHANDON PARK (NW-EA) | D7 | Double Yellow Lines (Extend) | from the Shandon Gardens junction. | 18/01/2016 | Stage 2 | -1 |
| 188 | 29016 | WOODHAZEL CLOSE (NW-EA) | D9 | Parking Prohibition | Parking prohibitions for Woodhazel Close, Ballymun. | 16/01/2016 | Stage 2 | 0 |
| 189 | 29049 | KEMPTON WAY (NW-EA) | D7 | Double Yellow Lines (Extend) | on Kempton Way. | 19/01/2016 | Stage 2 | 0 |
| 190 | 29062 | BOTANIC AVENUE (NW-EA) | D9 | Disabled Parking Bay (Rescind Residential) | outside No. 88 and replace with Pay and Display and Permit Parking. | 20/01/2016 | Stage 2 | 0 |
| 191 | 29156 | LEINSTER STREET NORTH (NW-EA) | D7 | Double Yellow Lines | At No. 1, from the pay and display and permit parking to the junction of the laneway. | 28/01/2016 | Stage 2 | 0 |
| 192 | 29162 | PINE HURST (NW-EA) | D7 | Yellow Box | east side of Ratoath Rd, at entrance to Pinehurst Estate. | 28/01/2016 | Stage 2 | 2 |
| 193 | 29208 | SWORDS ROAD (NW-EA) | D9 | No Left Turn | from Swords Road onto Collins Avenue. | 01/02/2016 | Stage 2 | 0 |
| 194 | 29302 | MARLBOROUGH MEWS (NW-EA) | D7 | Parking Prohibition | on the road. | 01/02/2016 | Stage 2 | 0 |
| 195 | 29372 | DUNARD ROAD (NW-EA) | D7 | Double Yellow Lines | DYs for Dunard Rd, close to Tesco's, on the corners heading into the cul-de-sac at Nos. 78 & 50. | 04/02/2016 | Stage 2 | 0 |

| Item | Ref | Road | Post-code | Topic | Request Description | Date Rec'd | SR Status | No. Secondary Requests |
|------|-------|--------------------------------|-----------|--------------------------------|--|------------|-----------|------------------------|
| 196 | 29410 | CONNAUGHT STREET (NW-EA) | D7 | Double Yellow Lines | Request for double yellow lines on laneway at rear of above roads. | 05/02/2016 | Stage 2 | 0 |
| 197 | 29432 | PINEWOOD AVENUE (NW-EA) | D11 | Speed Ramps | outside 25/27 | 16/02/2016 | Stage 2 | 0 |
| 198 | 29524 | LARKHILL ROAD (NW-EA) | D9 | Speed Ramps | | 17/02/2016 | Stage 2 | 0 |
| 199 | 29527 | BALLYMUN ROAD (NW-EA) | D11 | Yellow Box | Yellow box at above junction | 09/02/2016 | Stage 2 | 0 |
| 200 | 29837 | RATOATH ROAD (NW-EA) | D7 | Parking Prohibition | Parking restrictions outside no.287 Ratoath Road | 19/02/2016 | Stage 2 | 0 |
| 201 | 29848 | DALCASSIAN DOWNS (NW-EA) | D11 | Double Yellow Lines | Double yellow lines outside 63 Dalcassian Downs | 22/02/2016 | Stage 2 | 0 |
| 202 | 29882 | SHANTALLA DRIVE (NW-EA) | D9 | Speed Ramps | Speed ramps on the road | 23/02/2016 | Stage 2 | 0 |
| 203 | 29965 | SAINT HELENA'S ROAD (NW-EA) | D11 | Double Yellow Lines | from the junction of St. Helena's Drive to the rear entrance to Tesco Clearwater. | 26/02/2016 | Stage 2 | 0 |
| 204 | 29969 | TOLKA VALLEY ROAD (NW-EA) | D11 | Pedestrian Crossing | for safe crossing for disabled people to cross the disabled entrance to Tolka Valley Park. | 29/02/2016 | Stage 2 | 0 |
| 205 | 30002 | BALLYGALL ROAD WEST (NW-EA) | D11 | Yellow Box | Request for yellow box at above junction. | 29/02/2016 | Stage 2 | 0 |
| 206 | 30003 | DALCASSIAN DOWNS (NW-EA) | D11 | Double Yellow Lines | outside the houses. | 29/02/2016 | Stage 2 | 0 |
| 207 | 30046 | SAINT PATRICK'S PARADE (NW-EA) | D9 | Pay & Display & Permit Parking | on the road, from St. Patrick's Road to St. Columba's Road Upper. | 02/03/2016 | Stage 2 | 1 |

| Item | Ref | Road | Post-code | Topic | Request Description | Date Rec'd | SR Status | No. Secondary Requests |
|------|-------|-----------------------------|-----------|---|---|------------|-----------|------------------------|
| 208 | 30063 | NORE ROAD (NW-EA) | D11 | Double Yellow Lines | Double yellow lines on above road outside SPACE SELF STORAGE premises | 03/03/2016 | Stage 2 | 0 |
| 209 | 30098 | COLLINS AVENUE (NW-EA) | D9 | Double Yellow Lines (Extend) | from the junction of The Thatch Road. | 04/03/2016 | Stage 2 | 0 |
| 210 | 30099 | GRIFFITH AVENUE (NW-EA) | D11 | Yellow Box | at the junction of Ballygall Road East. | 04/03/2016 | Stage 2 | 0 |
| 211 | 30111 | FITZMAURICE ROAD (NW-EA) | D11 | Pedestrian Crossing | outside the Credit Union | 04/03/2016 | Stage 2 | 2 |
| 212 | 30128 | COLLINS AVENUE (NW-EA) | D9 | Double Yellow Lines | at the turning circle at No. 451. | 07/03/2016 | Stage 4 | 2 |
| 213 | 30178 | ALBERT COLLEGE PARK (NW-EA) | D9 | Single Yellow Line | outside Nos. 12A – 12C. | 08/03/2016 | Stage 2 | 2 |
| 214 | 30232 | SCRIBBLESTOWN LANE (NW-EA) | D11 | Children Crossing Sign | on Scribblestown Lane. | 15/03/2016 | Stage 4 | 0 |
| 215 | 30260 | LARKHILL ROAD (NW-EA) | D9 | One-Way System | Weekdays, at school collection and drop off times. | 10/03/2016 | Stage 2 | 0 |
| 216 | 30313 | SAINT PAPPIN ROAD (NW-EA) | D11 | Traffic Lights | at the junction of Stormanstown Road. | 15/03/2016 | Stage 2 | 0 |
| 217 | 30366 | SAINT JOSEPH'S WAY (NW-EA) | D11 | Traffic Calming | Ramps or traffic calming | 18/03/2016 | Stage 2 | 0 |
| 218 | 30426 | SHANDON ROAD (NW-EA) | D7 | Pay & Display Parking (extension of area) | Extension of parking area | 22/03/2016 | Stage 2 | 0 |
| 219 | 30630 | SHANOWEN ROAD (NW-EA) | D9 | Double Yellow Lines | on either side of the entrance to Shanowen Hall Student Residence. | 07/04/2016 | Stage 2 | 0 |
| 220 | 30685 | CEDARWOOD PARK (NW-EA) | D11 | Children Crossing Sign | on the road. | 19/04/2016 | Stage 4 | 0 |

| Item | Ref | Road | Post-code | Topic | Request Description | Date Rec'd | SR Status | No. Secondary Requests |
|------|-------|-----------------------------|-----------|------------------------------------|---|------------|-----------|------------------------|
| 221 | 30686 | BALBUTCHER LANE (NW-EA) | D11 | Traffic Calming | beside the new Rapid built homes at Baile Na Laochra | 19/04/2016 | Stage 2 | 0 |
| 222 | 30708 | WELLMOUNT ROAD (NW-EA) | D11 | Pay & Display Parking | on the road N2 junction end. | 19/04/2016 | Stage 2 | 0 |
| 223 | 30768 | DEAN SWIFT ROAD (NW-EA) | D11 | Children Crossing Sign | on the road. | 12/04/2016 | Stage 4 | 0 |
| 224 | 30807 | MARLBOROUGH ROAD (NW-EA) | D7 | Pay & Display & Permit Parking | on the road. | 14/04/2016 | Stage 2 | 0 |
| 225 | 30826 | BALBUTCHER LANE (NW-EA) | D11 | Pedestrian Crossing | At Baile Na Laochra (Modular homes site) | 16/04/2016 | Stage 2 | 0 |
| 226 | 30830 | SHANLISS WAY (NW-EA) | D11 | Speed Ramps | between the Santry Lane end and the pedestrian entrance to Ballymun Estate. | 16/04/2016 | Stage 2 | 1 |
| 227 | 30870 | CRANOQUE ROAD (NW-EA) | D11 | Yield Sign | at the junction of Cranogue Terrace. | 19/04/2016 | Stage 2 | 0 |
| 228 | 30931 | SHANTALLA DRIVE (NW-EA) | D9 | Disabled Parking Bay (Residential) | Extension of the disabled parking bay outside No. 8. | 07/04/2016 | Stage 4 | 0 |
| 229 | 30950 | POPPINTREE CRESCENT (NW-EA) | D11 | Traffic Calming | on the road at above location | 22/04/2016 | Stage 2 | 0 |
| 230 | 30993 | RATHLIN ROAD (NW-EA) | D9 | Double Yellow Lines | on the road opposite the entrance to 400 Griffith Avenue | 25/04/2016 | Stage 2 | 0 |
| 231 | 30994 | WILLOW PARK AVENUE (NW-EA) | D11 | Speed Ramps | on the road. | 25/04/2016 | Stage 2 | 0 |
| 232 | 31017 | BARRY AVENUE (NW-EA) | D11 | School Ahead Sign | on the road | 26/04/2016 | Stage 2 | 0 |
| 233 | 31113 | ALBERT COLLEGE PARK (NW-EA) | D9 | Continuous White Line | (or Double Yellow Lines) <u>on the two bends.</u> | 29/04/2016 | Stage 2 | 2 |

| Item | Ref | Road | Post-code | Topic | Request Description | Date Rec'd | SR Status | No. Secondary Requests |
|------|-------|------------------------------|-----------|-------------------------------|---|------------|-----------|------------------------|
| 234 | 31157 | HAMPSTEAD COURT (NW-EA) | D9 | Double Yellow Lines (Extend) | Request for extension of DYL's outside no 42, location is opposite the Community Centre, at entrance to apartments. | 05/05/2016 | Stage 2 | 0 |
| 235 | 31200 | BALLYGALL ROAD WEST (NW-EA) | D11 | Double Yellow Lines (Extend) | at the junction of Ballygall Road West and Main Street Finglas. | 09/05/2016 | Stage 2 | 0 |
| 236 | 31201 | ABBOTSTOWN ROAD (NW-EA) | D11 | Traffic Calming | on the road. | 09/05/2016 | Stage 2 | 1 |
| 237 | 31206 | ALBERT COLLEGE PARK (NW-EA) | D9 | Double Yellow Lines | on one side of the road. | 17/05/2016 | Stage 2 | 0 |
| 238 | 31209 | WALNUT LAWN (NW-EA) | D9 | Double Yellow Lines | opposite No. 11. | 17/05/2016 | Stage 2 | 0 |
| 239 | 31210 | CABRA ROAD (NW-EA) | D7 | Yellow Box | at the junction of Cabra Road and Dowth Avenue. | 17/05/2016 | Stage 2 | 0 |
| 240 | 31216 | BALBUTCHER LANE (NW-EA) | D11 | Yellow Box | at the junction of Carton Drive and Balbuthcer Lane. | 17/05/2016 | Stage 2 | 0 |
| 241 | 31257 | RATOATH ROAD (NW-EA) | D7 | Bus Stop Marking | at Dublin Bus No. 7027. | 06/05/2016 | Stage 2 | 0 |
| 242 | 31350 | SHANTALLA ROAD (NW-EA) | D9 | Stop Sign | at the roundabout at the junction of Shantalla Road and Swords Road. | 09/05/2016 | Stage 2 | 0 |
| 243 | 31354 | ALBERT COLLEGE DRIVE (NW-EA) | D9 | Double Yellow Lines | at Albert College Court. | 09/05/2016 | Stage 2 | 0 |
| 244 | 31364 | MAGENTA CRESCENT (NW-EA) | D9 | Traffic Calming | traffic calming measures at the entrance | 16/05/2016 | Stage 2 | 0 |
| 245 | 31378 | SAINT CLEMENTS ROAD (NW-EA) | D9 | Double Yellow Lines (Rescind) | from outside No. 1. | 17/05/2016 | Stage 2 | 0 |
| 246 | 31415 | FAUSSAGH AVENUE (NW- | D7 | Parking Prohibition | on the road. | 17/05/2016 | Stage 5 | 0 |

| Item | Ref | Road | Post-code | Topic | Request Description | Date Rec'd | SR Status | No. Secondary Requests |
|------|-------|-------------------------------|-----------|------------------------------------|--|------------|-----------|------------------------|
| | | EA) | | | | | | |
| 247 | 31514 | SHANOWEN ROAD (NW-EA) | D9 | Yellow Box | at the entrance to Shanowen Hall Student Residence | 07/04/2016 | Stage 2 | 0 |
| 248 | 31555 | CABRA ROAD (NW-EA) | D7 | Double Yellow Lines | across entrance to property No. 123 | 25/05/2016 | Stage 2 | 0 |
| 249 | 31715 | SHANOWEN ROAD (NW-EA) | D9 | Double Yellow Lines | at junction of Shanowen Avenue. | 31/05/2016 | Stage 2 | 0 |
| 250 | 31717 | SHANOWEN CRESCENT (NW-EA) | D9 | Double Yellow Lines | at the entrance | 31/05/2016 | Stage 2 | 0 |
| 251 | 31760 | BALLYGALL PARADE (NW-EA) | D9 | Speed Ramps | on above road | 03/06/2016 | Stage 2 | 0 |
| 252 | 31910 | BALLYMUN ROAD (NW-EA) | D11 | Double Yellow Lines | between house number 18 and 20 | 10/06/2016 | Stage 2 | 0 |
| 253 | 32074 | SHANOWEN ROAD (NW-EA) | D9 | Double Yellow Lines | at Shanowen Hall Apartments. | 20/06/2016 | Stage 2 | 0 |
| 254 | 32108 | POPPINTREE CRESCENT (NW-EA) | D11 | Traffic Calming | on Poppintree Crescent and Belclare Avenue. | 13/06/2016 | Stage 2 | 0 |
| 255 | 32174 | CHURCH AVENUE (NW-EA) | D9 | Parking Prohibition | at St Mobhis Church, Church Avenue, Ballymun. | 21/06/2016 | Stage 2 | 0 |
| 256 | 32352 | DRUMCONDRA ROAD UPPER (NW-EA) | D9 | Double Yellow Lines | Outside The Nest Creche 27 Upper Drumcondra Rd | 27/06/2016 | Stage 2 | 0 |
| 257 | 32356 | WELLMOUNT ROAD (NW-EA) | D11 | | Request to review vehicle entrance to St Michaels School in respect of approaching cyclists. | 28/06/2016 | Stage 2 | 0 |
| 258 | 32375 | SAINT ITA'S ROAD (NW-EA) | D9 | Disabled Parking Bay (Residential) | outside No.14 | 29/06/2016 | Stage 2 | 0 |

| Item | Ref | Road | Post-code | Topic | Request Description | Date Rec'd | SR Status | No. Secondary Requests |
|------|-------|--------------------------|-----------|------------------------------------|---|------------|-----------|------------------------|
| 259 | 32440 | SHANDON PARK (NW-EA) | D7 | Double Yellow Lines | Request for DYL's outside 114 shandon Park (request also in for repainting of existing ones at side of house SR 32438) | 01/07/2016 | Stage 2 | 0 |
| 260 | 32454 | LEIX ROAD (NW-EA) | D7 | Engineer Query | Request for engineer to look at putting rush hour restrictions at the above area, and also for engineer to put plans for increased parking into the area for when the LUAS station opens. | 04/07/2016 | Stage 2 | 0 |
| 261 | 32455 | DOWTH AVENUE (NW-EA) | D7 | Parking Prohibition | Request for parking restrictions at above road due to issues for the local residents as a result of illegal parking, and no parking restrictions. | 04/07/2016 | Stage 2 | 1 |
| 262 | 32458 | DOWTH AVENUE (NW-EA) | D7 | Speed Ramps | Request for speed ramps for above road as cars using it as a rat run. | 04/07/2016 | Stage 2 | 0 |
| 263 | 32523 | MARLBOROUGH ROAD (NW-EA) | D7 | Continuous White Line (Rescind) | on Marlborough Road at junction with North Circular Road | 05/07/2016 | Stage 2 | 0 |
| 264 | 32555 | CREMORE HEIGHTS (NW-EA) | D11 | Double Yellow Lines | at 1-29 on the church side of the road. | 19/07/2016 | Stage 2 | 2 |
| 265 | 32578 | ARRAN ROAD (NW-EA) | D9 | Disabled Parking Bay (Residential) | outside No. 28. | 07/07/2016 | Stage 2 | 0 |

| Item | Ref | Road | Post-code | Topic | Request Description | Date Rec'd | SR Status | No. Secondary Requests |
|------|-------|-------------------------|-----------|------------------------------------|--|------------|-----------|------------------------|
| 266 | 32668 | KEMPTON AVENUE (NW-EA) | D7 | Double Yellow Lines | in the estate | 12/07/2016 | Stage 2 | 1 |
| 267 | 32696 | SHANOWEN ROAD (NW-EA) | D9 | Double Yellow Lines | Outside number 190 | 13/07/2016 | Stage 2 | 0 |
| 268 | 32698 | HOME FARM PARK (NW-EA) | D9 | Double Yellow Lines | Double yellow lines at entrance to Home Farm Park | 13/07/2016 | Stage 2 | 1 |
| 269 | 32714 | COOLGARIFF ROAD (NW-EA) | D9 | No Right Turn | Request to ban a right turn from Coolgariff Rd on to Coolatree Park. | 13/07/2016 | Stage 2 | 0 |
| 270 | 32796 | FLEMING ROAD (NW-EA) | D9 | Double Yellow Lines | at top and bottom of road as cars park too close to junction. | 18/07/2016 | Stage 2 | 0 |
| 271 | 32986 | PROSPECT SQUARE (NW-EA) | D9 | Double Yellow Lines | Committee requests that DYLS be marked around bend of Prospect Sq. and St. Teresa Road | 28/07/2016 | Stage 2 | 2 |
| 272 | 33054 | SWORDS ROAD (NW-EA) | D9 | Pedestrian Crossing | at Comet Pub | 28/07/2016 | Stage 2 | 0 |
| 273 | 33058 | ANNALY ROAD (NW-EA) | D7 | Double Yellow Lines | request DYLS from stop sign towards his house | 29/07/2016 | Stage 2 | 0 |
| 274 | 33081 | GLASANAON ROAD (NW-EA) | D11 | Double Yellow Lines | above road | 02/08/2016 | Stage 2 | 0 |
| 275 | 33149 | WELLMOUNT ROAD (NW-EA) | D11 | Pedestrian Crossing | Request for pedestrian crossing | 04/08/2016 | Stage 2 | 0 |
| 276 | 33153 | TOLKA COTTAGES (NW-EA) | D11 | Disabled Parking Bay (Residential) | opposite property No. 12. | 08/08/2016 | Stage 2 | 0 |

| Item | Ref | Road | Post-code | Topic | Request Description | Date Rec'd | SR Status | No. Secondary Requests |
|------|-------|---------------------------|-----------|--------------------------------|---|------------|-----------|------------------------|
| 277 | 33281 | CRAWFORD AVENUE (NW-EA) | D11 | Double Yellow Lines | request for DYLS outside St. Columba's NS | 16/08/2016 | Stage 4 | 1 |
| 278 | 33282 | SWORDS ROAD (NW-EA) | D9 | Pedestrian Crossing | Extra crossing. | 16/08/2016 | Stage 2 | 0 |
| 279 | 33309 | SWILLY ROAD (NW-EA) | D7 | Traffic Calming | residents of above roads would like to see some kind of traffic measure at junction | 17/08/2016 | Stage 2 | 0 |
| 280 | 33310 | BALBUTCHER LANE (NW-EA) | D11 | | request for traffic calming measures at corner of above roads | 17/08/2016 | Stage 2 | 0 |
| 281 | 33312 | KINVARA AVENUE (NW-EA) | D3 | Right Turn Filter Light | from Kinvara Avenue, see comments on previous SR2010. | 17/08/2016 | Stage 2 | 0 |
| 282 | 33325 | CHARLEVILLE ROAD (NW-EA) | D7 | Double Yellow Lines | at corner of Charville Rd turning on to Cabra Rd. | 18/08/2016 | Stage 2 | 3 |
| 283 | 33343 | CHURCH AVENUE (NW-EA) | D9 | Double Yellow Lines | DYLS for Church Avenue, between 11 Church Ave and 2 Ballymun Rd. | 18/08/2016 | Stage 2 | 0 |
| 284 | 33459 | NAVAN ROAD (NW-EA) | D7 | Yellow Box | at bus stop 1660 outbound. | 30/08/2016 | Stage 2 | 0 |
| 285 | 33466 | MILLBOURNE AVENUE (NW-EA) | D9 | Disabled Parking Bay (General) | Request to relocate a general disabled parking bay from outside the library to outside the health centre. | 30/08/2016 | Stage 2 | 0 |
| 286 | 33648 | KINVARA PARK (NW-EA) | D7 | Pay & Display Parking | at the parking area at the shops, Nos. 37-43. | 06/09/2016 | Stage 2 | 0 |
| 287 | 33681 | MAREWOOD CRESCENT (NW-EA) | | Speed Cushions | Need higher ramps to slow down cars. | 09/09/2016 | Stage 2 | 0 |

| Item | Ref | Road | Post-code | Topic | Request Description | Date Rec'd | SR Status | No. Secondary Requests |
|------|-------|---------------------------|-----------|----------------------------|--|------------|-----------|------------------------|
| 288 | 33699 | GATEWAY MEWS (NW-EA) | D17 | Double Yellow Lines | at entrance to the road. | 20/09/2016 | Stage 2 | 0 |
| 289 | 33718 | GLASANAON ROAD (NW-EA) | D11 | School Warden | at Geal Scoil Ui Earcain. | 12/09/2016 | Stage 4 | 0 |
| 290 | 33719 | GLASANAON ROAD (NW-EA) | D11 | School Warden Crossing Box | at the main entrance to Gael Scoil Ui Earcain. | 12/09/2016 | Stage 2 | 0 |
| 291 | 33720 | GLASANAON ROAD (NW-EA) | D11 | Double Yellow Lines | at the junction of Glasanaon Road and Glasanaon Park. | 12/09/2016 | Stage 4 | 0 |
| 292 | 33723 | BEAUMONT ROAD (NW-EA) | D5 | Filter Light | for turning right and left to go into Beaumont Hospital from Beaumont Road. | 12/09/2016 | Stage 4 | 0 |
| 293 | 33733 | MILLMOUNT AVENUE (NW-EA) | D9 | Pedestrian Crossing | Request for above at Millmount House on the Fagans side of the road! | 09/09/2016 | Stage 2 | 0 |
| 294 | 33735 | GRIFFITH AVENUE (NW-EA) | D9 | Pedestrian Crossing | Request for another ped crossing south of the junction of Griffith Avenue and Drumcondra Road Upper. | 13/09/2016 | Stage 2 | 0 |
| 295 | 33783 | VIOLET HILL DRIVE (NW-EA) | D11 | Double Yellow Lines | request for DYs | 14/09/2016 | Stage 2 | 0 |
| 296 | 33819 | SHANTALLA ROAD (NW-EA) | D9 | Pedestrian Crossing | request for pedestrian crossings on the Shantall Road Bridge at the top of the bridge and at the bollards on the Shantalla Road end. | 20/09/2016 | Stage 2 | 0 |
| 297 | 33853 | CARTON ROAD (NW-EA) | | Speed Ramps | on above road 1-16 | 20/09/2016 | Stage 2 | 0 |

| Item | Ref | Road | Post-code | Topic | Request Description | Date Rec'd | SR Status | No. Secondary Requests |
|------|-------|----------------------------|-----------|---------------------|--|------------|-----------|------------------------|
| 298 | 33854 | BALLYGALL CRESCENT (NW-EA) | D11 | Speed Ramps | on above road | 20/09/2016 | Stage 2 | 0 |
| 299 | 33881 | NAVAN ROAD (NW-EA) | D7 | Traffic Calming | and Flashing Speed Signs (from Cabra Cross to Ashtown). | 15/09/2016 | Stage 2 | 0 |
| 300 | 33899 | IONA VILLAS (NW-EA) | D9 | Double Yellow Lines | At entrance to Iona Villas on opposite side to existing lines | 16/09/2016 | Stage 2 | 0 |
| 301 | 33992 | NORTH ROAD (NW-EA) | D11 | Double Yellow Lines | outside gate of Brookfield Court senior citizens | 21/09/2016 | Stage 2 | 0 |
| 302 | 34107 | BALLYMUN ROAD (NW-EA) | D11 | Road Markings | road markings | 28/09/2016 | Stage 4 | 2 |
| 303 | 34155 | NAVAN ROAD (NW-EA) | D7 | Traffic Calming | Traffic calming measures for Navan Rd, particularly at entrance to Darling Estate. | 04/10/2016 | Stage 2 | 0 |
| 304 | 34189 | FAUSSAGH ROAD (NW-EA) | D7 | Pedestrian Crossing | at the Liam Whelan bridge. | 05/10/2016 | Stage 4 | 0 |
| 305 | 34207 | WHITEACRE CRESCENT (NW-EA) | D11 | Traffic Calming | on the road. | 18/10/2016 | Stage 2 | 0 |
| 306 | 34444 | SHANOWEN ROAD (NW-EA) | D9 | Pedestrian Crossing | Opposite the Garda station | 10/10/2016 | Stage 2 | 0 |
| 307 | 34579 | SHANOWEN ROAD (NW-EA) | D9 | Pedestrian Crossing | at Cocoon Crèche, Block F, Milners Square. | 17/10/2016 | Stage 2 | 0 |
| 308 | 34582 | HAMPSTEAD AVENUE (NW-EA) | D9 | Double Yellow Lines | on the road. | 17/10/2016 | Stage 2 | 0 |
| 309 | 34645 | CLARE ROAD (NW-EA) | D9 | One-Way System | Request for above roads to be made one-way | 19/10/2016 | Stage 2 | 0 |
| 310 | 34650 | FERNDALE AVENUE (NW-EA) | D11 | One-Way System | in front of Mother of Divine Grace Primary School. | 24/10/2016 | Stage 4 | 1 |

| Item | Ref | Road | Post-code | Topic | Request Description | Date Rec'd | SR Status | No. Secondary Requests |
|------|-------|-------------------------------|-----------|--|---|------------|-----------|------------------------|
| 311 | 34652 | SHANOWEN CRESCENT (NW-EA) | D9 | Single Yellow Line | on one side of the section of Shanowen Crescent coming in from Shanowen Road | 20/10/2016 | Stage 2 | 0 |
| 312 | 34654 | OAKPARK AVENUE (NW-EA) | D9 | Double Yellow Lines | from the entrance to Oak Park estate at Coolock Lane to the entrance to the Chapel of Blessed Margaret Ball, along east side of the avenue. | 20/10/2016 | Stage 4 | 1 |
| 313 | 34787 | MELLOWES PARK (NW-EA) | D11 | Parking Prohibition | Problem with people parking across house driveways . | 28/10/2016 | Stage 2 | 0 |
| 314 | 34794 | CABRA ROAD (NW-EA) | D7 | Pay & Display & Permit Parking | Parking scheme for Cabra Rd. | 02/11/2016 | Stage 2 | 0 |
| 315 | 34817 | BOTANIC VILLAS (NW-EA) | D9 | Pay & Display & Permit Parking (change of hours) | for extension of hours until midnight and to include Sundays. | 02/11/2016 | Stage 3 | 0 |
| 316 | 34829 | RATOATH ROAD (NW-EA) | D7 | Speed Ramps | on Ratoath Road between Westwood and Dunsink Lane. | 15/11/2016 | Stage 2 | 0 |
| 317 | 34855 | SAINT MOBHI BOITHIRIN (NW-EA) | D9 | Double Yellow Lines (Rescind) | Remove DYs in front of 1 Mobhi Mews. | 07/11/2016 | Stage 2 | 2 |
| 318 | 34888 | SAINT DAVID'S TERRACE (NW-EA) | D9 | Double Yellow Lines | laneway located off St. David's Terrace, Glasnevin | 08/11/2016 | Stage 2 | 0 |
| 319 | 34969 | ABBOTSTOWN AVENUE (NW-EA) | D11 | Speed Ramps | between 39 and 63 Abbotstown Avenue. | 15/11/2016 | Stage 2 | 0 |

| Item | Ref | Road | Post-code | Topic | Request Description | Date Rec'd | SR Status | No. Secondary Requests |
|------|-------|---------------------------|-----------|------------------------------------|---|------------|-----------|------------------------|
| 320 | 34971 | DRUMCLIFFE ROAD (NW-EA) | D7 | Traffic Calming | on the road. | 15/11/2016 | Stage 2 | 0 |
| 321 | 34972 | HOLLYBANK ROAD (NW-EA) | D9 | Electric Car Bay | at the charger. | 15/11/2016 | Stage 2 | 0 |
| 322 | 35013 | CRAWFORD AVENUE (NW-EA) | D9 | Disabled Parking Bay (Residential) | outside No. 14. Pay and Display and Permit Parking will have to be rescinded. | 11/11/2016 | Stage 2 | 0 |
| 323 | 35047 | CLARE ROAD (NW-EA) | D9 | Stop Sign | Stop signs on above roads. Also Lambay and Rathlin Roads. | 01/11/2016 | Stage 2 | 0 |
| 324 | 35066 | OLDTOWN AVENUE (NW-EA) | D9 | Double Yellow Lines | Parking on corner of Oltown Avenue, Santry blocking access for bin trucks and causing visual obstruction. Resident has requested Double Yellow Lines just on corners. | 15/11/2016 | Stage 2 | 0 |
| 325 | 35067 | BANTRY ROAD (NW-EA) | D9 | Disabled Parking Bay (Residential) | outside No. 35. | 15/11/2016 | Stage 2 | 0 |
| 326 | 35084 | BLACKHORSE AVENUE (NW-EA) | D7 | Pay & Display & Permit Parking | at Nos. 1 to 21, St. David's Terrace. | 15/11/2016 | Stage 2 | 0 |
| 327 | 35174 | LEIX ROAD (NW-EA) | D7 | Parking Prohibition | Drainage requests parking prohibition between No.s 12 & 16 to facilitate installation of pump by | 03/11/2016 | Stage 4 | 0 |

| Item | Ref | Road | Post-code | Topic | Request Description | Date Rec'd | SR Status | No. Secondary Requests |
|------|-------|---------------------------|-----------|--------------------------------|---|------------|-----------|------------------------|
| 328 | 35305 | CARTON TERRACE (NW-EA) | D11 | Traffic Calming | Woman phoned complaining about speeding traffic on above road. Wants traffic calming measures put in place ie signs etc | 30/11/2016 | Stage 2 | 0 |
| 329 | 35329 | SHANOWEN AVENUE (NW-EA) | D9 | Yellow Box (Extend) | Extend DYL past ramp to the vehicular entrance gate of 688 Collins avenue ext | 28/11/2016 | Stage 2 | 0 |
| 330 | 35366 | BEAUMONT GROVE (NW-EA) | D9 | Pedestrian Crossing | on the four arms of the junction | 05/12/2016 | Stage 4 | 0 |
| 331 | 35375 | KILKIERAN ROAD (NW-EA) | D7 | Speed Ramps (Rescind) | change position of speed ramps at Sancta Maria Day Centre. | 20/12/2016 | Stage 2 | 0 |
| 332 | 35379 | BALLYMUN ROAD (NW-EA) | D9 | Pay & Display & Permit Parking | on the section of road between Griffith Avenue and Old Finglas Road. | 06/12/2016 | Stage 2 | 0 |
| 333 | 35420 | HILLCREST PARK (NW-EA) | D11 | One-Way System | on Hillcrest Park. | 06/12/2016 | Stage 2 | 0 |
| 334 | 35514 | OLD FINGLAS ROAD (NW-EA) | D11 | Yellow Box | outside the entrance to St. Mary's Secondary School. | 06/12/2016 | Stage 2 | 0 |
| 335 | 35593 | FINN EBER FORT (NW-EA) | D7 | Speed Ramps | at the first junction as you enter Finneber Fort. | 20/12/2016 | Stage 4 | 0 |
| 336 | 35594 | MAREWOOD CRESCENT (NW-EA) | D11 | Pedestrian Crossing | on the road. | 20/12/2016 | Stage 2 | 0 |
| 337 | 35595 | DRUMCLIFFE ROAD (NW-EA) | D7 | Traffic Calming | to prevent rat-running from Ratoath Road. | 20/12/2016 | Stage 2 | 0 |
| 338 | 35598 | TOLKA VALLEY ROAD (NW-EA) | D11 | Speed Ramps | at the entrance from Ratoath Road. | 20/12/2016 | Stage 2 | 0 |
| 339 | 35625 | GLENCAR ROAD (NW-EA) | D7 | Double Yellow Lines | at the junction of Glencar Road and Glenbeigh Road. | 19/12/2016 | Stage 4 | 0 |

| Item | Ref | Road | Post-code | Topic | Request Description | Date Rec'd | SR Status | No. Secondary Requests |
|------|-------|---------------------------|-----------|--------------------------------|---|------------|-----------|------------------------|
| 340 | 35630 | GRIFFITH AVENUE (NW-EA) | D11 | School Warden | To relocate the School Warden to Griffith Avenue Extension to outside the Educate Together National School. | 16/12/2016 | Stage 4 | 1 |
| 341 | 35631 | GRIFFITH AVENUE (NW-EA) | D11 | School Keep Clear | outside the Educate Together National School, Griffith Avenue Extension. | 20/12/2016 | Stage 2 | 0 |
| 342 | 35632 | GRIFFITH AVENUE (NW-EA) | D11 | Pedestrian Crossing | outside the Educate Together National School, Griffith Avenue Extension. | 20/12/2016 | Stage 4 | 0 |
| 343 | 35740 | BALLYMUN ROAD (NW-EA) | D9 | Double Yellow Lines | on the side road between the Ballymun Road and the Setanta all weather pitch on the pitch side of the road. | 22/12/2016 | Stage 4 | 0 |
| 344 | 35780 | BALLYMUN ROAD (NW-EA) | D9 | School Warden | at Our Lady of Victories School. | 09/01/2017 | Stage 2 | 0 |
| 345 | 35781 | WESTWOOD ROAD (NW-EA) | D11 | Speed Ramps | on the road. | 09/01/2017 | Stage 2 | 0 |
| 346 | 36027 | POPPINTREE PARADE (NW-EA) | D11 | Disabled Parking Bay (General) | opposite Poppintree Pharmacy. | 18/01/2017 | Stage 2 | 0 |
| 347 | 36034 | COLLINS AVENUE (NW-EA) | D9 | Traffic Island | on Collins Ave West, west of junction with Swords Road | 09/01/2017 | Stage 2 | 0 |
| 348 | 36099 | GRIFFITH ROAD (NW-EA) | D11 | 3 Tonne Limit | on the road. | 19/01/2017 | Stage 2 | 0 |

| Item | Ref | Road | Post-code | Topic | Request Description | Date Rec'd | SR Status | No. Secondary Requests |
|------|-------|-----------------------------|-----------|------------------------------|--|------------|-----------|------------------------|
| 349 | 36128 | BALLYGALL ROAD EAST (NW-EA) | D11 | Filter Light | Right turn filter lights from Ballygall Road East onto Griffith Avenue and Griffith Avenue onto Ballygall Road East. | 10/01/2017 | Stage 4 | 0 |
| 350 | 36160 | GRIFFITH AVENUE (NW-EA) | D9 | Yellow Box | outside No. 256, see 36161 | 16/01/2017 | Stage 2 | 0 |
| 351 | 36161 | GRIFFITH AVENUE (NW-EA) | D9 | Double Yellow Lines (Extend) | request to extend existing DYs 3m west (outside No. 256) See also SR 36160 | 16/01/2017 | Stage 2 | 0 |
| 352 | 36168 | BENEAVIN ROAD (NW-EA) | D11 | Double Yellow Lines | from Beneavin College to Beneavin Nursing Home, on both sides of the road. | 17/01/2017 | Stage 2 | 0 |
| 353 | 36258 | WELLMOUNT AVENUE (NW-EA) | D11 | Children Crossing Sign | outside bridgid's school | 18/01/2017 | Stage 2 | 0 |
| 354 | 36316 | GRIFFITH AVENUE (NW-EA) | D9 | Clearway | eastbound between bus stop No. 188 & Swords Road. | 02/02/2017 | Stage 2 | 0 |
| 355 | 36375 | CREMORE HEIGHTS (NW-EA) | D11 | Speed Ramps | request for speed ramps | 24/01/2017 | Stage 2 | 0 |
| 356 | 36378 | JOHNSTOWN PARK (NW-EA) | D11 | Double Yellow Lines | request for DYs at junction | 24/01/2017 | Stage 2 | 0 |
| 357 | 36394 | GALLAUN ROAD (NW-EA) | D11 | | To investigate an issue with parking on Gallaun Road. | 06/02/2017 | Stage 1 | 0 |
| 358 | 36395 | DANE ROAD (NW-EA) | D11 | Speed Ramps | on the road. | 06/02/2017 | Stage 1 | 0 |

| Item | Ref | Road | Post-code | Topic | Request Description | Date Rec'd | SR Status | No. Secondary Requests |
|------|-------|-------------------------|-----------|--------------------------|--|------------|-----------|------------------------|
| 359 | 36446 | SWORDS ROAD (NW-EA) | D9 | Bus Lane | between Shantalla Road bridge down ramp and Collins Avenue West inbound. | 08/02/2017 | Stage 4 | 0 |
| 360 | 6328 | RIVER ROAD (NW-EA) | D15 | Speed Ramps | additional Ramp around the corner from Pelletstown Manor. | 25/02/2013 | Stage 3 | 6 |
| 361 | 6358 | SHANGAN ROAD (NW-EA) | D11 | Traffic Lights | At junction of Balbutcher Lane and Balcurriss Road | 04/03/2013 | Stage 2 | 3 |
| 362 | 6375 | BALBUTCHER LANE (NW-EA) | D11 | Traffic Lights | at junction of Sillogue Road. | 28/02/2013 | Stage 5 | 0 |
| 363 | 6706 | BALCURRIS ROAD (NW-EA) | D11 | Pedestrian Refuge Island | At pedestrian lights at rear of Ballymun Shopping Centre facing Plunkett Tower | 27/03/2013 | Stage 5 | 0 |
| 364 | 7855 | CARRIG ROAD (NW-EA) | D13 | Speed Ramps | between Knowth & Druid Court. | 26/06/2013 | Stage 5 | 1 |
| 365 | 8263 | IONA ROAD (NW-EA) | D9 | Traffic Island | Request for traffic island or build out at the junction of Crawford Avenue. | 08/08/2013 | Stage 5 | 1 |
| 366 | 8385 | CRANOGUE ROAD (NW-EA) | D11 | Speed Ramps | Appeal to S.R 6320 - Reqs for Ramps on Cranogue Road | 19/08/2013 | Stage 2 | 1 |
| 367 | 8665 | OLD CABRA ROAD (NW-EA) | D7 | Traffic Calming | Request for traffic calming measures at the junction of North Circular Road/Old Cabra Road/Prussia Street, at Hanlon's Corner. | 12/09/2013 | Stage 2 | 0 |

| Item | Ref | Road | Post-code | Topic | Request Description | Date Rec'd | SR Status | No. Secondary Requests |
|------|------|------------------------------|-----------|-----------------|--|------------|-----------|------------------------|
| 368 | 8673 | SAINT PATRICK'S ROAD (NW-EA) | D9 | No Left Turn | Request for no left turn from St. Patrick's Road onto Whitworth Road, during morning peak. | 12/09/2013 | Stage 4 | 1 |
| 369 | 8810 | COULTRY DRIVE (NW-EA) | D9 | Speed Ramps | close to No. 27. | 07/10/2013 | Stage 5 | 2 |
| 370 | 9683 | BALBUTCHER LANE (NW-EA) | D11 | Traffic Calming | at its junction with Carton Terrace/Carton Drive. | 02/12/2013 | Stage 5 | 0 |
| 371 | 9921 | CRAWFORD AVENUE (NW-EA) | D9 | Buildout | near the junction of Iona Road. | 06/12/2013 | Stage 5 | 0 |

**The Chairman and Members of
North West Area Committee.**

Meeting: 21st March 2017

Item No 12

| North West March Area Agenda 21/03/17 (TAG Date: 28/02/17) | | | | | | | | | | | |
|---|----------------------|-------|---------------------|-----------|------------------------------------|-------------------------------|------------|-----------------|---|-----|------------|
| Item | Request | Ref | Road | Post-code | Topic | Request Description | Request by | TAG Result | TAG Comments | Sec | Date Rec'd |
| 1 | Parking Prohibitions | 33058 | ANNALY ROAD (NW-EA) | D7 | Double Yellow Lines | request DYLS from stop sign . | resident | Not Recommended | "It is not recommended to install parking restrictions, such as placing double yellow lines across driveways, where restrictions are already covered under the law. Under The Road Traffic (Traffic & Parking) Regulations, Section 36 paragraph(2) g; "A vehicle shall not be parked in any place, position or manner that will result in the vehicle obstructing an entrance or an exit for vehicles to or from a premises, save with the consent of the occupier of such premises;" Infringements should be reported to Dublin Street Parking Services tel no. 01 6022500 or the Gardaí as they occur." | 0 | 29/07/2016 |
| 2 | Parking Prohibitions | 32578 | ARRAN ROAD (NW-EA) | D9 | Disabled Parking Bay (Residential) | outside No. 28. | resident | Recommended | Install Disabled Persons Parking Bay on the east side of Arran Road, parallel to the road outside Lamp Standard 7. Bay Length to be 5800mm min with additional 2000mm "buffer zone" (buffer zone to be on the south side of the bay) and Width to be 3600mm min. Install associated RRM 015 Road Markings in Disabled Bay. | 0 | 07/07/2016 |

| | | | | | | | | | | | |
|---|-----------------|-------|-----------------------------|-----|---------------------|--|-----------------|-----------------|--|---|------------|
| 3 | Traffic Signals | 36128 | BALLYGALL ROAD EAST (NW-EA) | D11 | Filter Light | Right turn filter lights from Ballygall Road East onto Griffith Avenue and Griffith Avenue onto Ballygall Road East. | deputy Shortall | Not Recommended | ITS have inspected the junction and unfortunately, it is not possible to put filter lights at this junction as there is not enough road space to accommodate this. ITS also have checked the pedestrian timings and found them to be correct for the width of the road, there is also a 3 second delay on the pedestrian to give cars time to clear the junction before the pedestrian man goes green. | 0 | 10/01/2017 |
| 4 | | 36689 | BALLYGALL ROAD WEST (NW-EA) | D11 | Double Yellow Lines | on the section approaching Main Street, Finglas (all the way down from rear entrance of St Canice's Church). | deputy Shortall | Recommended | Install double yellow lines on Ballygall Road West north and south sides from the junction with Finglas Main Street in an eastern direction to Lamp Standard 1. It is not recommended to Install Double yellow lines up to the corner of Ballygall Road West at the back gate of the church as it is illegal to park within 5m of a corner. | 0 | 20/02/2017 |
| 5 | Miscellaneous | 34107 | BALLYMUN ROAD (NW-EA) | D11 | Road Markings | road markings | resident | Not Recommended | Parking Prohibitions not recommended. The School entrance on the Ballymun Road is beside the pedestrian crossing that crosses to Our Lady of Victories Church car park. This was observed during the afternoon when children were leaving school. From the Road Traffic Act It is illegal to park within 15 metres (on the approach side) or 5 metres (on the side other than the approach side) of a section of roadway where any of the following traffic signs have been provided "traffic sign numbers RTS 001, RTS 002, RTS 003 or RTS 004 [traffic lights]" These are Traffic signal heads. or Under Rules of the Road Part 4 "When parking a vehicle you must ensure that:- It does not obstruct an entrance to property without the owners consent." "either wholly or partly on a footway, a grass margin or a median strip. Both of the above conditions are an enforcement issue and a matter for the Garda. There is legislation in place that should be enforced. It is not a requirement to put in a school keep clear zig zag markings as there is enforcement criteria all ready in place. | 2 | 28/09/2016 |

| | | | | | | | | | | | |
|---|----------------------|-------|-------------------------|-----|---------------------|---|----------|-----------------|---|---|------------|
| 6 | Parking Prohibitions | 36136 | BOTANIC VILLAS (NW-EA) | D9 | Parking Prohibition | for entrance to Botanic Villas, adjacent to 120 Botanic Road. | resident | Not Recommended | "It is not recommended to install parking restrictions, such as placing double yellow lines across driveways, where restrictions are already covered under the law. Under The Road Traffic (Traffic & Parking) Regulations, Section 36 paragraph(2) g; "A vehicle shall not be parked in any place, position or manner that will result in the vehicle obstructing an entrance or an exit for vehicles to or from a premises, save with the consent of the occupier of such premises;" Infringements should be reported to Dublin Street Parking Services tel no. 01 6022500 or the Gardaí as they occur. Parking on private land is not enforceable by Dublin City Council, the Management Company for the residents should seek parking enforcement for their own facilities." From consultation with the requestor the issue was identified as private parking enforcement. | 0 | 11/01/2017 |
| 7 | Admin | 34651 | FERNDALE AVENUE (NW-EA) | D11 | Parking Prohibition | Bollards for both sides of Ferndale Ave, in front of Mother of Divine Grace Primary School. | school | Recommended | Illegal parking should be reported to the Garda or Dublin Street Parking Services. Bollards are not recommended as a traffic calming measure, they are generally provided in pedestrian and other areas where there is little or no vertical separation between carriageway and footpath. Double yellow lines are recommended on either end of the "School Keep Clear" in order to reduce the amount of illegal parking on the footpath. Recommended Stat: Install Double Yellow Lines on School Road (In front of Mother of Divine grace School), starting from a point 3.4m south of Lamp Standard 4 extending for 13m South on both sides of the road. Install Double Yellow Lines on School Road (In front of Mother of Divine grace School), starting from a point 21.8m north of Lamp Standard extending north for 10m on both sides of the road. | 0 | 24/10/2016 |
| 8 | School Warden | 35630 | GRIFFITH AVENUE (NW-EA) | D11 | School Warden | To relocate the School Warden to Griffith Avenue Extension to outside the Educate Together National School. | resident | Recommended | Traffic Warden for Educate Together National school on Griffith Avenue Extension is recommended as it meets the warrant. | 1 | 16/12/2016 |
| 9 | Traffic Conditions | 36160 | GRIFFITH AVENUE (NW-EA) | D9 | Yellow Box | outside No. 265. | resident | Not Recommended | Yellow boxes are intended to prevent blocking of junctions. Side road traffic flows should be significant and the side road should serve a major traffic generating facility. This guideline is in place to avoid a proliferation of yellow boxes in the city. | 0 | 16/01/2017 |

| | | | | | | | | | | | |
|----|----------------------|-------|-------------------------------|----|--|---|-----------------|-----------------|--|---|------------|
| 10 | Parking Prohibitions | 20256 | LEINSTER STREET NORTH (NW-EA) | D7 | Pay & Display & Permit Parking (extension of area) | on the road. | resident | Not Recommended | Due to the proximity of the area in question to the lane way it is not recommended to add an extra space to the Pay & Display & Permit Parking, as visibility is reduced. From a site visit it does not meet the minimum length for an extra space. It is recommended that double yellow lines be put in place to prevent parking on this section. | 0 | 17/09/2015 |
| 11 | Parking Prohibitions | 29156 | LEINSTER STREET NORTH (NW-EA) | D7 | Double Yellow Lines | At No. 1, from the pay and display and permit parking to the junction of the laneway. | dcc pkng enfmnt | Recommended | Install Double Yellow Lines on Leinster Street North. Recommended Stat - Install Double Yellow Lines on the North side of Leinster Street North starting from a point 9.7m west of Lamp Standard 2 (End of Existing Pay & Display & Permit Parking), extending eastwards for 6.4m (approx) around the corner a the gable end of No.1 Leinster Street North, stopping at a point directly across from existing Double Yellow Lines on opposite side on lane. | 0 | 28/01/2016 |
| 12 | Parking Prohibitions | 19384 | OFFALY ROAD (NW-EA) | D7 | Double Yellow Lines | Requesting double yellow lines at the junction of Offaly Road & Dowth Avenue | resident | Not Recommended | Double yellow lines are not recommended on the corners of the junction of Offaly Road/Dowth Avenue as parking prohibitions are already in place. Under The Roads Traffic Act (Traffic & Parking) Regulations, Section 36 (c) a vehicle shall not be parked on a public road within 5 metres of a road junction. Illegal parking should be reported to the Gardai or Dublin Street Parking Services, for enforcement under the law. Section 36 (2) Road Traffic Act a vehicle shall not be parked - (i) on a foot way, a grass margin or a median strip. Infringements of the Act should be reported Dublin Street Parking Services" | 1 | 24/07/2015 |
| 13 | Parking Prohibitions | 35066 | OLDTOWN AVENUE (NW-EA) | D9 | Double Yellow Lines | Parking on corner of Oltown Avenue, Santry blocking access for bin trucks and causing visual obstruction. | cllr McAuliffe | Not Recommended | Double yellow lines are not recommended on the corners of Offaly Avenue as parking prohibitions are already in place. Under The Roads Traffic Act (Traffic & Parking) Regulations, Section 36 (c) a vehicle shall not be parked on a public road within 5 metres of a road junction. Illegal parking should be reported to the Gardai or Dublin Street Parking Services, for enforcement under the law. Section 36 (2) Road Traffic Act a vehicle shall not be parked - (i) on a foot way, a grass margin or a median strip. Infringements of the Act should be reported Dublin Street Parking Services" | 0 | 15/11/2016 |

| | | | | | | | | | | | |
|----|----------------------|-------|-----------------------|----|---|--|------------------------------|-----------------|--|---|------------|
| 14 | Traffic Conditions | 29162 | PINE HURST (NW-EA) | D7 | Yellow Box | east side of Ratoath Rd, at entrance to Pinehurst Estate. | resident | Not Recommended | Yellow boxes are intended to prevent blocking of junctions. Side road traffic flows should be significant and the side road should serve a major traffic generating facility. This guideline is in place to avoid a proliferation of yellow boxes in the city. | 2 | 28/01/2016 |
| 15 | Traffic Conditions | 28005 | PROSPECT ROAD (NW-EA) | D9 | Yellow Box | on Prospect Road/Finglas Road, having crossed from Lindsay Road. | resident | Not Recommended | Not Recommended - Yellow box cannot be installed due to close proximity to existing yellow box on Prospect Road. It is identified that at least 20m of storage must be maintained between yellow boxes, at this location it is not possible. Guidelines are in place to avoid a proliferation of yellow boxes in the city. It is poor design to have yellow boxes that are spaced too close as it encourages harsh braking and consequent heavy acceleration in between. | 1 | 23/11/2015 |
| 16 | Parking Prohibitions | 30426 | SHANDON ROAD (NW-EA) | D7 | Pay & Display Parking (extension of area) | Extension of parking area | Cllr Andrews | Not Recommended | Extension of parking is not recommended, as installation of another parking space will greatly reduce the visibility for cars coming out from the entrance nearby. | 0 | 22/03/2016 |
| 17 | Parking Prohibitions | 36446 | SWORDS ROAD (NW-EA) | D9 | Bus Lane | between Shantalla Road bridge down ramp and Collins Avenue West inbound. | dcc sustainable traffic unit | Recommended | Bus Lane (24 hours, 7 days) Swords Road east side inbound between Shantalla Road and Collins Avenue West, commencing 20m north of Bus Stop No. 1641 extending southwards to 23m north of PLS No. 48 (excluding both entrances to the Holy Child Whitehall Church). | 0 | 08/02/2017 |

| | | | | | | | | | | | |
|----|----------------------|-------|-----------------------|-----|---------------------|---|----------------|-----------------|---|---|------------|
| 18 | Parking Prohibitions | 15847 | SYCAMORE PARK (NW-EA) | D11 | Double Yellow Lines | at the junction of Sycamore Park and Sycamore Road. | cllr Connaghan | Not Recommended | The junction of Sycamore Road and Sycamore Park was observed. On either side of Sycamore Park there are entrances approximate 6 metres on Sycamore Road. Double yellow lines are not provided outside individual entrances to prevent parking as it is illegal to park so as to block an entrance. When the junction was inspected no instances of dangerous commuter parking was observed Under the Road Traffic (Traffic and Parking) Regulations Section 36 Paragraph(2) c: " A vehicle shall not be parked within 5 metres of a road junction. It is not recommended to introduce parking restrictions where restrictions are already covered under the law , such as placing Double Yellow Lines across entrances, as this would lead to a proliferation of same and additional expense due to maintenance etc. Infringements of the Act should be reported to the Garda or Dublin Street Parking Services Ph 6022500 for enforcement under the law . | 1 | 16/12/2014 |
| 19 | Traffic Conditions | 18087 | THE PADDOCK (NW-EA) | D7 | Traffic Calming | at entrance/exit to estate. | cllr Murphy | Not Recommended | Traffic calming ramps are not recommended on The Paddock Estate off the Blackhorse Avenue as it does not have any straight sections in excess of 200m which is a criteria for ramps. The Paddock is a small estate consisting of three cul de sacs and such a layout does not facilitate speeding. There are also two F350 Cul de Sac signs at the entrance to the Paddock Estate. Further signage is not recommended within the estate, as this would lead to a proliferation of signs and maintenance costs where motorists have already been warned on entering the estate. | 0 | 11/05/2015 |



Comhairle Cathrach
Bhaile Átha Cliath
Dublin City Council

**The Chairman and Members of
North West Area Committee.**

Meeting: 21st March 2017

Item No: 13

Ballymun Area Office Report

- 1. Community Update**
- 2. Housing/Estate Management**
- 3. Ballymun Economic Development/Town Civic Alliance**
- 4. Safer Ballymun/Drumcondra Glasnevin**

1. Community Update

General Community

The Community team have updated all contact lists and email addresses to include all known community organisations/community groups in the North West Area. They send out updates on a regular basis and this is becoming a good way of networking around wider issues. Team members attended the following meetings: Santry Community Centre Board Meeting, Aisling Transition Advisory Group, Press Play Axis Meeting, Ballymun Law Centre and DNWAP.

Social Inclusion

Mens Sheds

A member of the Community team attended and co-facilitated a cluster meeting of the Dublin Mens Shed on Friday the 3rd March in the F2 Building, Dublin 8. Community team members have had a number of meetings with the Ballymun Men's Shed to help facilitate the group's progress. This included facilitating a trip to Drogheda Men's Shed and negotiating a space in the newly refurbished rediscovery centre for the men shed members to attend a five week woodwork course.

Older Persons

Community team members linked with the following groups:
U3A, Active Living, Coultury Crafts, Sandyhill Residents, Burren Court Residents.

Ladies Groups

Community team members provided ongoing support to the Sillogue Ladies Group and ongoing assistance to the Sillogue Neighbourhood Centre as they grow their user groups. They also assisted with the International Women's Day Event on Wednesday March the 8th and are currently supporting planning for the Easter Bonnet Event in April. Ballymun Area Office funded new sofas for the Centre, a sign for the outside of the building and additional equipment. The Centre is becoming a real hub for local groups and educational courses.

Mental Health

A Community team member attended the 'Poppintree Health for All' meeting as a committee member. Community team members have met with Seechange.ie and are planning to incorporate the green ribbon campaign into our annual activities with community groups.

Environmental

The team met with B&V Nurseries and have set up a plan around scheduling the delivery of plants from April onwards. The team have met with the Public Domain Team and the Ballymun Tidy Towns Committee to co-ordinate ongoing activities.

Events

Community team members supported an event which was co-organised by Axis and Ballymun Drugs Task Force, to launch their new alcohol strategy. This event took place at the Poppintree Park Run on Saturday the 4th March. The Ballymun Festival Steering Committee (which DCC Ballymun community team members sit on) have met a number of times in relation to moving forward and setting up a new structure for the future. As part of the newly revamped structure, there will be a two tiered structure, which will consist of:

(1) An overarching Committee made up of Managers from DCC, Axis, BRYR, Poppintree, Aisling Project and schools. This committee will aim to meet a number of times per year and sign off on funding for the LIFT Festival and Otherworld Festival and

(2) A working group that will be made up of community officers, sports officers, Axis staff, local community groups etc. It is hoped to hold a number of ideas meetings in Axis each year to gather ideas for the working group. This new structure is in its infancy.

The Community team organised a walk and talk with Pat Liddy in Glasnevin, which included a tour of St Mobhi's Church and surrounding area. This took place on Wednesday the 8th March at 11am and was a great success. It is hoped to organise similar walks throughout the year.

2. Housing/Estate Management Updates

Housing/Estate Management

C.C.T.V

The system is working well at present. The upgrading of the C.C.T.V system has commenced. This work will integrate the two operating systems we have in operation at the present. This work will be done on a phased basis throughout the year

Cleansing/Waste Management

Waste Management and the area office are continuing to combat illegal dumping at open spaces. These measures include using the C.C.T.V system to monitor and identify those responsible. The area office has targeted illegal dumping around Shangan, St Josephs Way and the Belclare area. A number of tenants have been called and warned about their behaviour and a number of successful prosecutions have been obtained by Waste Management in the last month.

| Ballymun Rent Assessment Update | |
|--|----------------------|
| | February 2017 |
| Assessments | 329 |
| Permission To Resides | 9 |
| Refunds | 9 |
| Opening of Accounts | 8 |
| Closing of Accounts | 7 |
| Front Counter Calls | 395 |
| Window Replacements | 3 |

Ballymun Lettings February- 2017

| Allocation Category | Housing List | Transfer List |
|-----------------------|--------------|---------------|
| Band 1 Priority | | |
| Welfare | 1 | |
| Travellers | | |
| Surrendering Larger | | 1 |
| Medical | 2 | |
| Homeless | | |
| Regen | | |
| Band 2 | 2 | |
| Band 3 | 4 | 4 |
| Sub Total | 9 | 5 |
| Total Lettings | 14 | |

Estate Management January - February - 2017

| | |
|--|-----------|
| No of Anti social complaints per 1997 act Drug Related | 12 |
| No of Anti social complaints per 1997 act Not Drug Related | 32 |
| No of other Complaints | |
| Total Complaints | 44 |
| No of Anti Social Interviews per 1997 act | 6 |
| No of Other Interviews | 8 |
| Total Interviews | 14 |
| No Requests for mediation | |
| No of Complaints referred to central unit for Action | |
| No of Section 20 Evictions | |
| No of excluding Orders applied for by Tenant | |
| No of Excluding orders applied for by DCC | |
| No of surrender of Tenancies due to Anti Social Behaviour | |
| No of Tenancy Warnings sent to Central Unit | |
| No of Court Orders Granted | |
| No of Appeals / Judicial Reviews Challenges | |
| No of Warrants executed (Evictions) | |

Ballymun Voids

| Address | Number | Type | |
|-------------------------|------------------|-------------|--------------|
| Ballygall Crescent | 36 | 3 Bed | Under Repair |
| Ballygall Parade | 79 | 2 Bed | Under Repair |
| Ballygall Parade | 87 | 2 Bed | Under Repair |
| Carton Road | 1 | 3 Bed | Under Repair |
| Graigue Court | 6 | 3 bed House | Under Repair |
| Whiteacre Place | 36 | 1 Bed | Under Repair |
| Griffith Road | 21 | 2 bed | Under Repair |
| Longdale Terrace | 36 | 2 Bed Apt | Under Repair |
| Marewood Drive | 32 | 1 Bed | Under Repair |
| Shangan Crescent | 19 | 2 Bed | Under Repair |
| Woodhazel Terrace | 43 | 1 Bed | Under Repair |
| Sandyhill Terrace | 30 | 1 Bed | Under Repair |
| Sandyhill Terrace | 25 | 2 Bed | Under Repair |
| Forestwood Ave | 69 | 3 Bed | Under Repair |
| Druid Court | 45 | 3 Bed | Under Repair |
| Belclare Ave | 10 | 3 Bed | Under Repair |
| Woodhazel Close | 12 | 1 Bed | Under Repair |
| Collins Place | 21 | 2 Bed | Under Repair |
| Owensilla | 7 | 2 Bed | Under Repair |
| Carton Way | 4 | 1 Bed | Under Repair |
| Carton Road | 10 | | Under Repair |
| Senior Citizens | | | |
| Ard Na Meala | 40 | OPU | Under Repair |
| Albert College | 25 | OPU | Under Repair |
| Hampstead Court | 36, | OPU | Under Repair |
| Burren Court | 36,41 | OPU | Under Repair |
| Botanic Avenue | 139, 147,105,133 | OPU | Under Repair |
| Pyrite Refurb | | | |
| Sandyhill Terrace | 5 | | |
| Doon Court | 8 | | |
| Owensilla | 53 | | |
| Carton Close | 4 | | |
| Pyrite Long Term | | | |
| Carton Court | 12 | | |
| Carton Court | 1 | | |
| Carton Court | 5 | | |
| Owensilla | 3 | | |

Clean-ups

Skip bags have been organised for some Dublin City Council tenants in the Shangan, Coultry and Forestwood areas to help them clean up rubbish in their gardens.

Maintenance Work

There were a number of bollards damaged around the Shangan and Coultry areas of Ballymun and maintenance crews have been organised to call out to the area to fix these.

Insulation

Insulation work still has to be completed on Dublin City Council properties in Shangan.

Graffiti

There is going to be a clean-up of the three vacant shops beside the Centra Shop at Coultry Neighbourhood Centre. There is currently a programme in place to identify all areas of NWA where there is graffiti present, with a hope to alleviate the problem and target recurrent hotspots.

Dumping

Public Domain in conjunction With the Project Estate Officers in Ballymun continue to target residents who are illegally dumping and make sure that they have a bin collection provider in place.

Projects

There are a number of new environmental projects that Public Domain in Ballymun has identified. Griffith Crescent, Ard-na-Meala and Sandyhill Gardens Senior Citizens are three that we are currently looking at improving. We are in discussion with residents and the Housing Liaison Officer as to what will benefit residents most.

Residents Groups

Public Domain in conjunction with Community Development are still working closely with a number of groups. It is a busy time of the year with the "Big Dublin Clean-up and National Spring Clean upon us and DCC is providing constant support and encouragement to resident groups taking part.

3. Ballymun Economic Development/Town Civic Alliance

Economic Strategy

The next Economic sub-committee meeting is scheduled for 23rd March 2017.

Stimulating Economic Activity

Start-Up Ballymun

The next Start-Up Ballymun event will take place on Wednesday 26th April 2017 in the Council Chamber. The theme for the event is 'The Business of Health & Fitness'. We are looking for speakers who run a business in the areas of technology, nutrition and practitioners in the health and fitness sector.

Ballymun4Business (B4b)

B4b hosted a networking event in the atrium of the Civic Centre on Wednesday 15th March at 18.00. The event will also be the official launch of the new B4b website. A number of local businesses will be showcasing their products and services on the evening. A key-note speaker will deliver a talk on the value of networking and two of our members will pitch their business.

Enterprise Space

Food Enterprise – As previously mentioned The EDO arranged a visit to the Cork Incubator Kitchens in Carrigaline which is a Cork Co. Co. lead initiative to support early stage food businesses: <http://www.corkincubatorkitchens.ie/> . The visit took place on Thursday 16th March.

Vacant Neighbourhood Commercial Units – There are two high potential expressions of interest in Unit D, Coultry (Pharmacy and Vaping Shop). There are another two expressions

of interest in Unit C (Charity Shop and Fitness Studio). The two units in Shangan vacated by the Rediscovery Centre will be handed over to the EDO shortly.

The current status of vacant units is:

| Location | Ownership | Status | Comments |
|------------------------------|-----------|-----------------------------------|--|
| Coultry Unit B | DCC | T&C's offered for a new café | Planning has been approved for a new café in Coultry. |
| Coultry Unit C & D | DCC | Vacant | 2 Expression of interest received for Unit D 2 expressions of interest received on Unit C |
| Turnpike Santry Cross Unit 3 | DCC | Vacant | Dog's Aid Planning permission approved |
| Silloque, Unit 3 | DCC | Vacant | This unit is available for viewing by prospective tenants |
| Unit 9 & 10 Main St. | Private | SOLD | Tenants (Boyle Sports & Dynasty Chinese) unaffected, 3,154 sq. ft. |
| Unit 1, Gateway | Private | Vacant | KPM Management Co. |
| Santry Cross | Private | For sale ((700k) or rent (70,000) | Core shell with 4 car parking spaces, 7,347 sq. ft. |
| St. Pappins | Private | For sale | Back up for sale after being sale agreed |

Free Wi-Fi for Plaza – The Wi-Fi installation has been completed and is now fully functional. The Economic sub-committee spoke about running a local competition between local community groups to launch the Wi-Fi once the weather improves. This will be progressed over the coming weeks.

Civic Alliance Update

There was a Civic Alliance Committee meeting on 9th March 2017 which included a presentation of the Final Draft LAP followed by a question and answer session with Pamela Connolly and Fiona Cooper, DCC Planning Department. The timescale for adoption of the LAP was outlined along with the key principles of the plan and the LAP Chapters were also outlined. There was a presentation and question and answer session on Innovate Dublin by Fiona Descoteaux. Fiona outlined the different projects that Innovate Dublin are involved with including the EU Project Lab, the Thinking Cup Café, the Youth Academy Ballymun and Funding H2020. There were updates on the three sub committees of the Civic Alliance, the Physical/Environmental Sub Committee, the Economic Sub-Committee and the Social Sub Committee.

The Physical/Environmental Sub Committee meeting was held on 15th February 2017. There was an update on the Northern Site and a progress report on de-tenanting the Shopping Centre/Civic Office new lettings. As there were no objections during the judicial review the CPO can now be progressed. Once the Job Centre and Credit Union have moved to the

Civic Centre, only one small unit will then be vacant. Pamela Connolly gave an update on the LAP outlining the timeframe. The disposal of housing sites was discussed. A site will be put out to market to gauge what interest there is. Roads Department have short listed consultants to re-design the Hampton Wood Road Link and Development Department are to progress the required land swap with the Developer.

The Social Regeneration Sub-Committee meeting was held on 13th February 2017. There was an update on Young Ballymun. The funding contract is in place until 31st July and the committee offered their support to Young Ballymun in their funding efforts. Mick Creedon gave an update on unemployment in Ballymun. It was agreed to look at what lessons can be learned from the successful Youth Guarantee Scheme and to see if this scheme can be replicated for over 25's. The Social Regeneration Fund will be funded for the next 5 years, with a 20% annual reduction in Departmental funding which should be met by Dublin City Council.

The next meeting of the Economic Sub Committee will be held on 23rd March 2017.

Shopping Centre Notices to Treat have been served on two of the occupiers. Terms have been agreed with the two other remaining occupiers to relocate to the Ballymun Civic Centre (one subject to planning permission). It is the Council's intention to take possession of the Shopping Centre later in the year.

Ballymun Northern site: The disposal is ongoing.

Safety Fora Updates

Safer Ballymun

The last meeting of this forum took place on February 14th 2017 in the Council Chamber, Ballymun Civic Centre. The meeting was well attended by residents, local representatives and the Gardaí. A Garda from the Divisional Drugs Unit gave a short presentation on how the Gardaí are tackling the drugs problem in Ballymun. A lengthy discussion took place afterwards about how this problem is affecting the area. Other issues discussed included the ongoing anti-social problems in open spaces and in the parks, particularly Poppintree Park. The next meeting is scheduled to take place on Tuesday April 11th.

Drumcondra Glasnevin Community Forum

The next meeting of this forum is scheduled to take place on March 29th 2017 in the Maples Hotel, Drumcondra.

Mary Taylor
Assistant Area Manager

**The Chairman and Members of
North West Area Committee.**

**Development Department
Civic Offices**

Meeting: 21st March 2017

Item No: 16

With reference to the proposed disposal of lands at Gateway Crescent, Ballymun, Dublin 11.

It is proposed to dispose of lands located at Gateway Crescent, Ballymun, Dublin 11 to Clúid Housing Association (the applicant), an approved housing body, for the provision of social housing accommodation. The lands are shown hatched red and green on the attached Map Index No.SM-2015-0780.

The area coloured red was developed by Clúid with Capital Loan Subsidy Scheme (CLSS) funding, providing nineteen social housing units. The development included the provision of all internal access roads, completion of Gateway Crescent road, the provision of car parking spaces within the curtilage of the site and on Gateway Crescent.

Clúid Housing Association has obtained planning permission to provide 8 units on the area hatched green. These units are being funded with private finance under the Social Housing Leasing Initiative. Dublin City Council will enter into a Payment and Availability Agreement with Clúid Housing Association in respect of these 8 units and in turn the Council will have 100% nomination rights to the units.

It is therefore proposed to dispose of the fee simple in this land to Clúid Housing Association subject to the following terms and conditions:

(A) Plots hatched red & blue

1. That the subject plots are located at Gateway Crescent, Ballymun, Dublin 11 and are shown hatched red & blue on attached Map Index No.SM-2015-0780.
2. That the applicant has constructed 19 social housing units on the plot hatched red which were funded by the Capital Loan Subsidy Scheme.
3. That the Council shall dispose of the fee simple title in the plot hatched red under the terms of the Low Cost Sites Scheme to the applicant.
4. That title in the plot hatched red will transfer to the applicant following the receipt of the requisite approvals and upon written confirmation from the Council's Roads & Traffic Department that all roads, footpaths and car parking spaces on the plot hatched blue have been completed to taking in charge standard.
5. That Dublin City Council shall retain ownership to the plot hatched blue.

6. That the disposal price for the plot hatched red shall be €127 (one hundred and twenty seven euro) plus VAT (if applicable) per residential unit i.e.19 units in total.
7. That a charge in favour of Dublin City Council for the Capital Loan Subsidy Scheme (CLSS) shall remain on the title for the plot hatched red for a term of thirty years. The applicant shall comply in full with the Deed of Mortgage in respect of the CLSS charge (see terms 10 & 11 below).
8. That the development on the plot hatched red complies with the planning permission granted and all other necessary statutory approvals.
9. That there is an inhibition on the title that the property can only be used for social housing purposes.
- 10 That should the property cease to be used for social housing purposes at any stage, then the land and the units will revert free of charge to Dublin City Council subject to and with the burden of the Capital Loan Subsidy Scheme charge.
- 11 That should the applicant become bankrupt or insolvent, Dublin City Council reserves the right to take possession of the site and all of the housing units, at no cost to the Council subject to and with the burden of the Capital Loan Subsidy Scheme charge.
12. That Clúid Housing Association shall not sell, assign, sublet or part with possession of the property or part thereof without obtaining the written consent of the City Council.
13. That each party shall be responsible for their own legal fees.
14. That Clúid Housing Association shall be liable for the payment of VAT or Stamp Duty should any payments arise from this disposal.
15. That the legal agreement shall include any amendments and / or conditions deemed appropriate by Dublin City Council's Law Agent.

(B) Plot hatched green

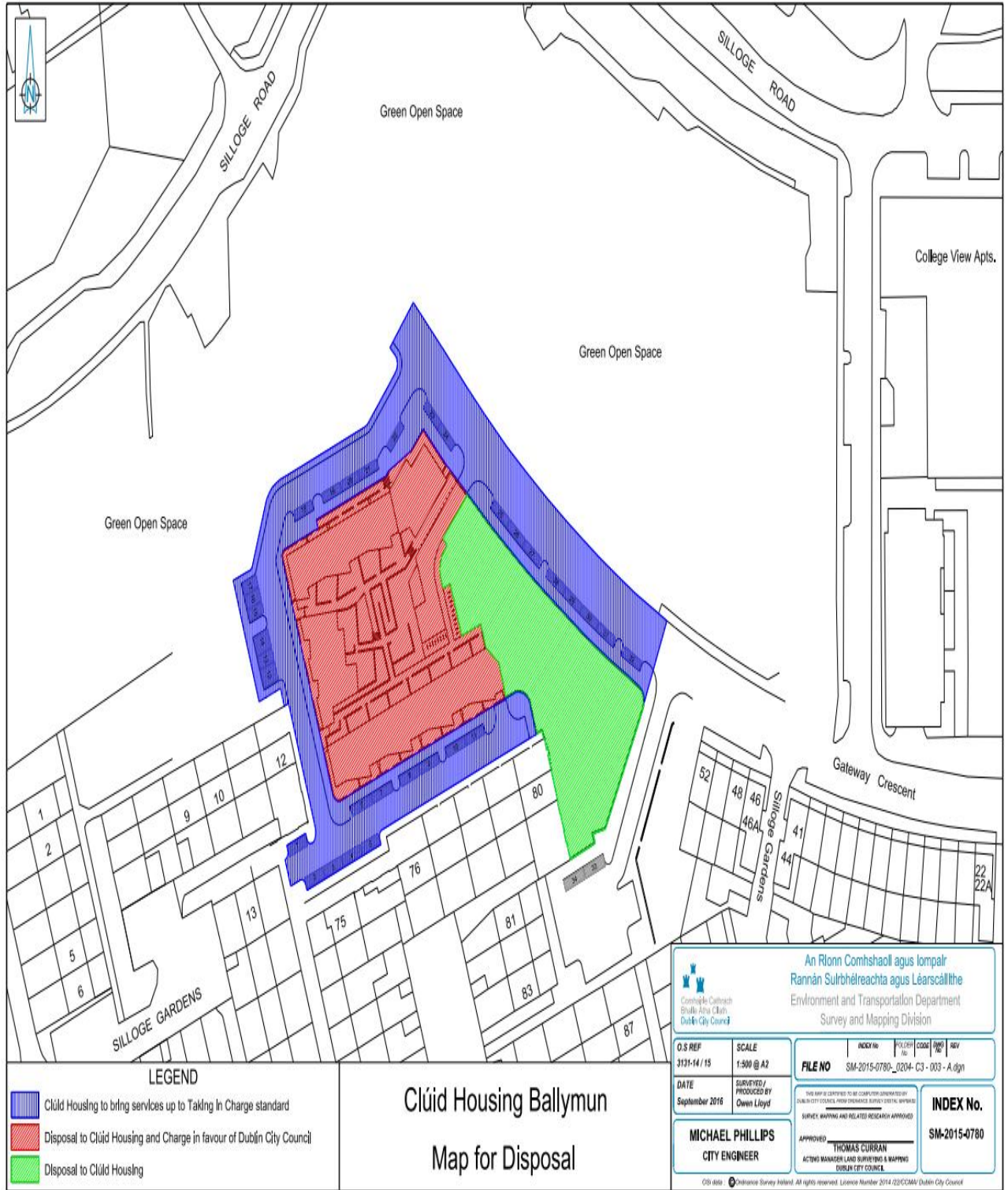
1. That the subject plot is located at Gateway Crescent, Ballymun, Dublin 11 and is shown hatched green on attached map SM-2015-0780.
2. That the applicant has obtained planning permission (Ref. 2661/15) for the construction of 8 social housing units on the plot hatched green, which will be part funded by private finance under the Social Housing Leasing Initiative.
3. That the Council shall dispose of the fee simple title in the plot hatched green under the terms of the Low Cost Sites Scheme, to the applicant, following the receipt of the requisite approvals.
4. That the disposal price shall be €127 (one hundred and twenty seven euro) plus VAT (if applicable) per residential unit i.e. 8 units in total.
5. That title to be transferred shall be subject to a building covenant that the development on the subject plot shall comply with the planning permission (Ref. 2661/15) granted and all other necessary statutory approvals.

6. That should development of the plot hatched green not be practically complete within 18 months following the transfer of title, or, in the event of the applicant's bankruptcy or insolvency, Dublin City Council reserves the right to take possession of the site and all of the housing units, (partially completed or otherwise), at no cost to the Council, save in the case of a financial institution which has entered into a mortgage with the purchaser.
7. That prior to the transfer of title, the proposed purchaser and its contractor and professional team shall be permitted to enter onto the green plot under a Building Licence agreement, on standard terms to be agreed, for the purposes of commencing the approved development.
8. That there is an inhibition on the title that the plot hatched green can only be used for social housing purposes.
9. That the applicant shall enter into a Capital Advance Agreement with Dublin City Council.
10. That Dublin City Council shall enter into a Continuation Agreement and a Payment and Availability Agreement with the applicant and the Council shall have 100% nomination rights to all of the units constructed on site.
11. That Clúid Housing Association shall not sell, assign, sublet or part with possession of the property or part thereof without obtaining the written consent of the City Council.
12. That each party shall be responsible for their own legal fees.
13. That Clúid Housing Association shall be liable for the payment of VAT or Stamp Duty should any payments arise from this disposal.
14. That the legal agreement shall include any amendments and / or conditions deemed appropriate by Dublin City Council's Law Agent.

The dates for the performance of any of the requirements of the proposed agreement may be amended at the absolute discretion of the Assistant Chief Executive.

No agreement enforceable at law is created or is intended to be created until exchange of contracts has taken place.

Declan Wallace
Assistant Chief Executive



**The Chairman and Members of
North West Area Committee.**

**Development Department
Civic Offices**

Meeting: 21st March 2017

Item No: 17

With reference to the proposed disposal of site for a substation at Coultry Neighbourhood Centre, Ballymun, Dublin 9.

As part of the regeneration of Ballymun a new mixed use development was constructed at Coultry, Ballymun, Dublin 9. In order to service this development, which is in the ownership of the City Council, it was necessary to provide an ESB substation. The substation, at Coultry Neighbourhood Centre, is located on land for which Dublin City Council hold freehold title subject to a lease of 200 years to Ballymun Regeneration Limited.

In accordance with the standard terms and conditions for the provision of an electricity supply, the City Council is required to provide sites for substations free of charge to the ESB. The site in question is shown outlined red and coloured pink on attached Map Index No.SM2017-0147.

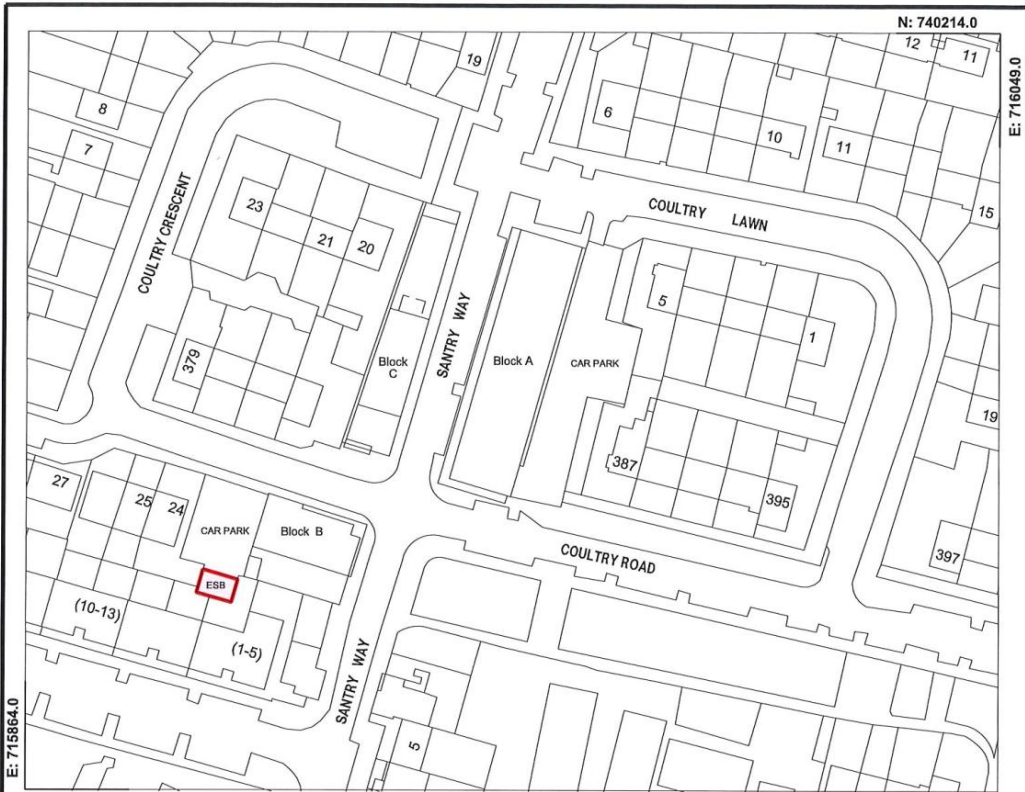
It is therefore proposed to dispose of this site to the ESB subject to the following terms and conditions:

1. The site will be transferred to the ESB free of charge.
2. The E.S.B will pay a contribution of €750 (seven hundred and fifty euro) towards the City Council's legal costs incurred in the transaction together with VAT and reasonable outlay.

No agreement enforceable at law is created or intended to be created until an exchange of contracts has taken place.

The disposal shall be subject to any such covenants and conditions as the Law Agent in his discretion shall stipulate.

Paul Clegg
Executive Manager



COULTRY NEIGHBOURHOOD CENTRE, COULTRY ROAD, BALLYMUN, DUBLIN 9 - site at

Disposal to Electricity Supply Board

Map for Area Committee



Comhairle Cathrach
Bhaile Átha Cliath
Dublin City Council

An Roinn Comhshaoil agus Iompair
Rannán Suirbhéireachta agus Léarscáilithe

Environment and Transportation Department
Survey and Mapping Division

| | | |
|---------------------------|--|--|
| O.S REF 3131-10 | SCALE 1-1000 | INDEX No FOLDER No CODE DWG No REV FILE NO SM-2017-0147-0204-C3-001 - A.dgn |
| DATE 10-03-2017 | SURVEYED / PRODUCED BY PMcGinn | THIS MAP IS CERTIFIED TO BE COMPUTER GENERATED BY DUBLIN CITY COUNCIL FROM ORDNANCE SURVEY DIGITAL MAPBASE |

JOHN W. FLANAGAN
PhD CEng Eur Ing FIEI FICE
ACTING CITY ENGINEER

SURVEY, MAPPING AND RELATED RESEARCH APPROVED

APPROVED _____
THOMAS CURRAN
ACTING MANAGER LAND SURVEYING & MAPPING
DUBLIN CITY COUNCIL

INDEX No.

SM-2017-0147
-001

OSI data : © Ordnance Survey Ireland. All rights reserved. Licence Number 2017 /23/CCMA/ Dublin City Council

**The Chairman and Members of
North West Area Committee.**

**Traffic Department
Civic Offices**

Meeting: 21st March 2017

Item No: 18

**RE: Wider Area Traffic Cell Analysis of Walsh Road,
Ferguson Road, Millmount Avenue Drumcondra Options**

Option 6 - Road Closure on Millmount Avenue/Millbourne Avenue

This option proposes the closure of Millmount-Millbourne Avenue at the Walsh Road-Ferguson Road, Millmount-Millbourne Avenue Junction by installing bollards and the implementation of a mini roundabout on Millmount-Millbourne Avenue. The project will be rolled out as a pilot and Dublin City Council will monitor the impact throughout, particularly on;

- Drumcondra Road,
- Mobhi Road,
- Home Farm Road and Botanic Avenue,
- the Island Roads
- Richmond Road.

The preferred option will be put on display in Drumcondra Library and on the Dublin City Website www.dublincity.ie/drumcondratraffic or email at drumcondratraffic@dublincity.ie.

Neil O'Donoghue
Traffic Engineer

